

ROAD INDEX

A	ABBEY ROAD AKRON STREET ALDEN STREET APPLE HILL DRIVE ARCH STREET	B	BAINBRIDGE ROAD BAINBROOK DRIVE BEACON HILL DRIVE BEDFORD STREET BIRCHBARK GROVE BIRCH HILL DRIVE BITTERSWEET TRAIL BREWSTER ROAD BROADWAY	C	CANTERBURY COURT CANTON STREET CARNES ROAD CASCADE COURT CATSDEN ROAD CEDAR ROAD CHAGRIN RIVER ROAD CHAGRIN ROAD CHARLES ROAD CHILLICOTHE ROAD COPE ROAD COUNTRY LANE CRACKEL ROAD CRAIG DRIVE	D	DAYTON STREET DEPOT ROAD	E	EAST ELYRIA STREET EAST PILGRIM DRIVE EAST VIEW EATON DRIVE ELIZABETH LANE ELLIOTT DRIVE ELMWOOD LANE ENGLISH DRIVE	F	FALLING WATER ROAD FIELDS ROAD FINDLAY STREET FOXGLOVE LANE FRANKLIN ROAD	G	GARDINER LANE GEAUGA LAKE ROAD GENEVA STREET GILES ROAD	H	HASKINS ROAD HEATHERWOOD LANE HIGHPOINT ROAD HILLSIDE LANE HOLLY SPRINGS TRAIL HURON STREET HARVEST DRIVE	I	B3 A2 D5 D5 A1	J	JACKSON ROAD	K	A4-F4 C5 D5 A2 E2 D5 E3 B7-C5 A2	L	LAKE DRIVE LAKE FOREST COURT LAKE FOREST TRAIL LAKE IN THE WOODS TRAIL LAKE SHORE LAKE STREET LEWIS DRIVE LONG MEADOW TRAIL LORAIN STREET LORI LANE LOST TRAIL LUCERNE DRIVE	M	MAPLE DRIVE MAPLEWOOD LANE MEDINA STREET MERRY OAKS TRAIL MILLBROOK DRIVE MILLSTONE ROAD MISTY LAKE GLEN MOCCASIN RUN MOGUL STREET MUIRWOOD COURT	N	A2 D5 D3 D2 C7 D5 D6 C4	O	OAK STREET OBER LANE OLD MEADOW DRIVE OVERLOOK DRIVE	P	A1-A3 D4 C4-B7 A2 B7	Q	E1-E7 B2 C6 D6 D3 A2 E4	R	RAILROAD PLACE	S	SAMUEL LORD DRIVE SAVAGE ROAD SCOTLAND DRIVE SHARON DRIVE SNOWSHOE TRAIL SNYDER ROAD	T	TANGLEWOOD TRAIL TAYLOR MAY ROAD TRAYMORE DRIVE TREETOWER DRIVE TRILLIUM DRIVE TULIP LANE TIMBER TRAIL	U		V	E3 D6	W	WASHINGTON STREET WESTHILL DRIVE WESTVIEW ROAD WILDERNESS PASSAGE WILD FLOWER TRAIL WILSON DRIVE WOOD ACRE TRAIL WOODLAND AVENUE WOODMERE DRIVE WREN ROAD	X		Y		Z	A2
----------	---	----------	--	----------	---	----------	-----------------------------	----------	--	----------	---	----------	--	----------	---	----------	----------------------------	----------	--------------	----------	--	----------	---	----------	--	----------	--	----------	---	----------	----------------------------------	----------	---	----------	----------------	----------	---	----------	--	----------	--	----------	----------	----------	--	----------	--	----------	--	----------	----

- ① KENSTON HIGH SCHOOL
- ② GARDINER ELEM. SCHOOL
- ③ BAINBRIDGE ELEM. SCHOOL
- ④ PARK ELEM. SCHOOL
- ⑤ BAINBRIDGE COMMUNITY CH.
- ⑥ THE VALLEY PRESBYTERIAN CHURCH
- ⑦ PENTECOST HOLINESS CHURCH
- ⑧ THE BETHEL TEMPLE CHURCH
- ⑨ UNION BETHEL METHODIST CHURCH
- ⑩ ZION HILL MISSIONARY BAPTIST CH.
- ⑪ MCFARLAND CEMETERY
- ⑫ RESTLAND CEMETERY
- ⑬ FOWLER CEMETERY
- ⑭ BAINBRIDGE TWP. COMMUNITY HALL
- ⑮ BAINBRIDGE TWP. FIRE DEPT.
- ⑯ AURORA VOL. FIRE DEPT.
- ⑰ U.S. POST OFFICE (AURORA)

BAINBRIDGE TOWNSHIP

SCALE: 1" = 2,000'

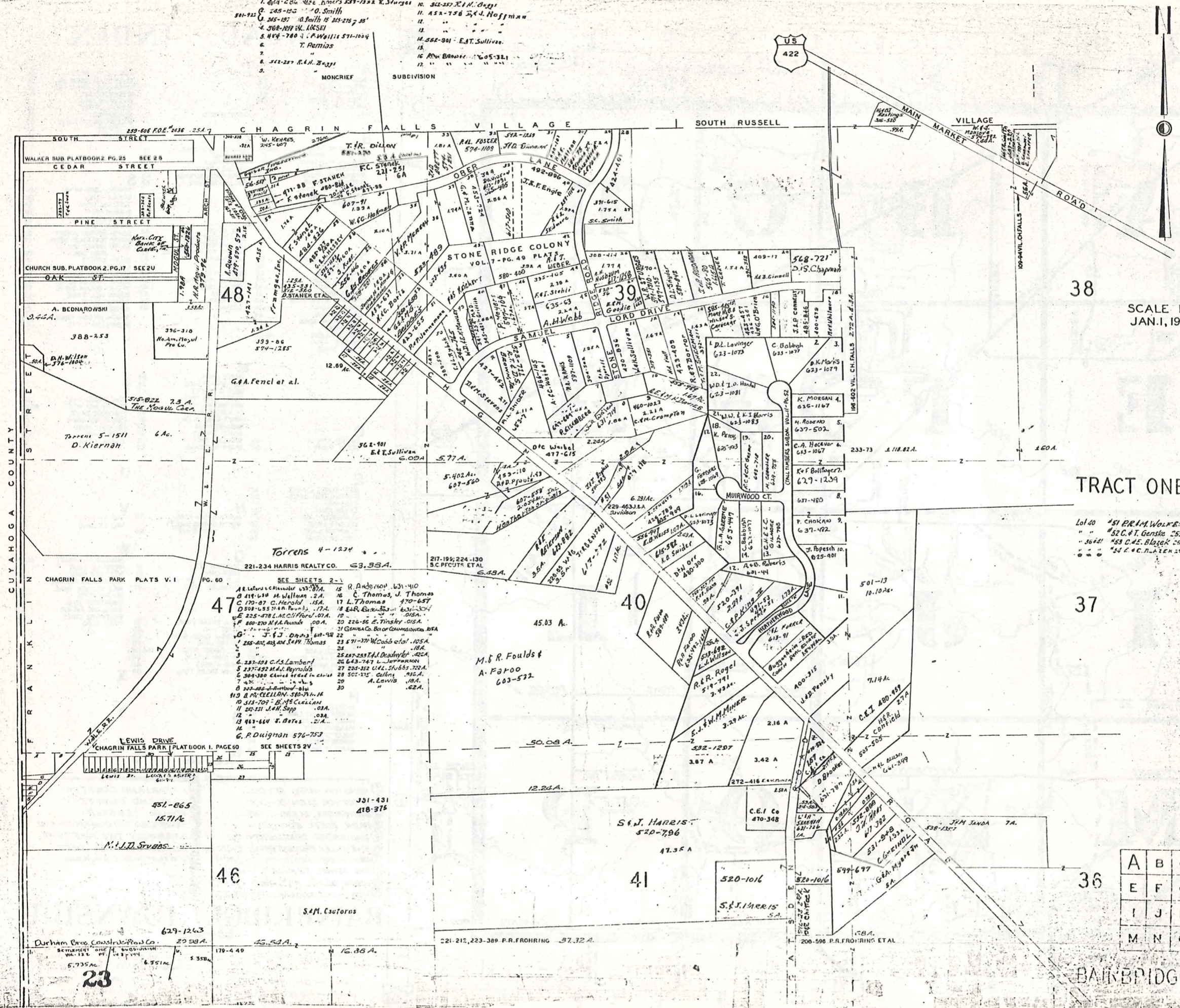
O.J. ROBINSON
GEAUGA COUNTY ENGINEER

--- UNPAVED ROAD
— PAVED ROAD
+--- RAILROAD

--- TOWNSHIP LINE
--- COUNTY LINE
--- CORPORATION LINE



1. 244-284 See Rivers 529-1222 R. Sturges
2. 245-155 O. Smith
3. 246-107 O. Smith 15' 15'-275' 35'
4. 308-109 W. LENSEI
5. 444-780 J. P. Wall 112 571-1004
6. T. Pemas
7. 512-257 R. H. B. 233
8. MONCRIEF SUBDIVISION
9. 512-257 R. H. B. 233
10. 512-257 R. H. B. 233
11. 512-257 R. H. B. 233
12. 512-257 R. H. B. 233
13. 512-257 R. H. B. 233
14. 512-257 R. H. B. 233
15. 512-257 R. H. B. 233
16. 512-257 R. H. B. 233



SCALE 1" = 200'
JAN. 1, 1980

38

TRACT ONE

37

36

A	B	C	D
E	F	G	H
I	J	K	L
M	N	O	P

BAINBRIDGE A

- SEE SHEETS 2-1
- | | |
|---------------------------------------|----------------------------------|
| 1. 225-234 HARRIS REALTY CO. 63.35A. | 15. R. Anderson 631-410 |
| 2. 225-234 HARRIS REALTY CO. 63.35A. | 16. C. Thomas, J. Thomas 470-657 |
| 3. 225-234 HARRIS REALTY CO. 63.35A. | 17. L. Thomas 470-657 |
| 4. 225-234 HARRIS REALTY CO. 63.35A. | 18. E. R. G. 631-304 |
| 5. 225-234 HARRIS REALTY CO. 63.35A. | 19. O. S. A. |
| 6. 225-234 HARRIS REALTY CO. 63.35A. | 20. 226-86 E. Pinsky 015A. |
| 7. 225-234 HARRIS REALTY CO. 63.35A. | 21. C. S. Co. 200-1000 |
| 8. 225-234 HARRIS REALTY CO. 63.35A. | 22. J. J. D. 631-92 |
| 9. 225-234 HARRIS REALTY CO. 63.35A. | 23. 571-371 W. C. 105A. |
| 10. 225-234 HARRIS REALTY CO. 63.35A. | 24. 18A. |
| 11. 225-234 HARRIS REALTY CO. 63.35A. | 25. 227-228 T. J. D. 422A. |
| 12. 225-234 HARRIS REALTY CO. 63.35A. | 26. 243-747 L. J. 422A. |
| 13. 225-234 HARRIS REALTY CO. 63.35A. | 27. 223-312 L. L. 3165. 722A. |
| 14. 225-234 HARRIS REALTY CO. 63.35A. | 28. 505-315 C. L. 3165. 722A. |
| 15. 225-234 HARRIS REALTY CO. 63.35A. | 29. A. Lewis 18A. |
| 16. 225-234 HARRIS REALTY CO. 63.35A. | 30. 62A. |
| 17. 225-234 HARRIS REALTY CO. 63.35A. | |
| 18. 225-234 HARRIS REALTY CO. 63.35A. | |
| 19. 225-234 HARRIS REALTY CO. 63.35A. | |
| 20. 225-234 HARRIS REALTY CO. 63.35A. | |
| 21. 225-234 HARRIS REALTY CO. 63.35A. | |
| 22. 225-234 HARRIS REALTY CO. 63.35A. | |
| 23. 225-234 HARRIS REALTY CO. 63.35A. | |
| 24. 225-234 HARRIS REALTY CO. 63.35A. | |
| 25. 225-234 HARRIS REALTY CO. 63.35A. | |
| 26. 225-234 HARRIS REALTY CO. 63.35A. | |
| 27. 225-234 HARRIS REALTY CO. 63.35A. | |
| 28. 225-234 HARRIS REALTY CO. 63.35A. | |
| 29. 225-234 HARRIS REALTY CO. 63.35A. | |
| 30. 225-234 HARRIS REALTY CO. 63.35A. | |

46

40

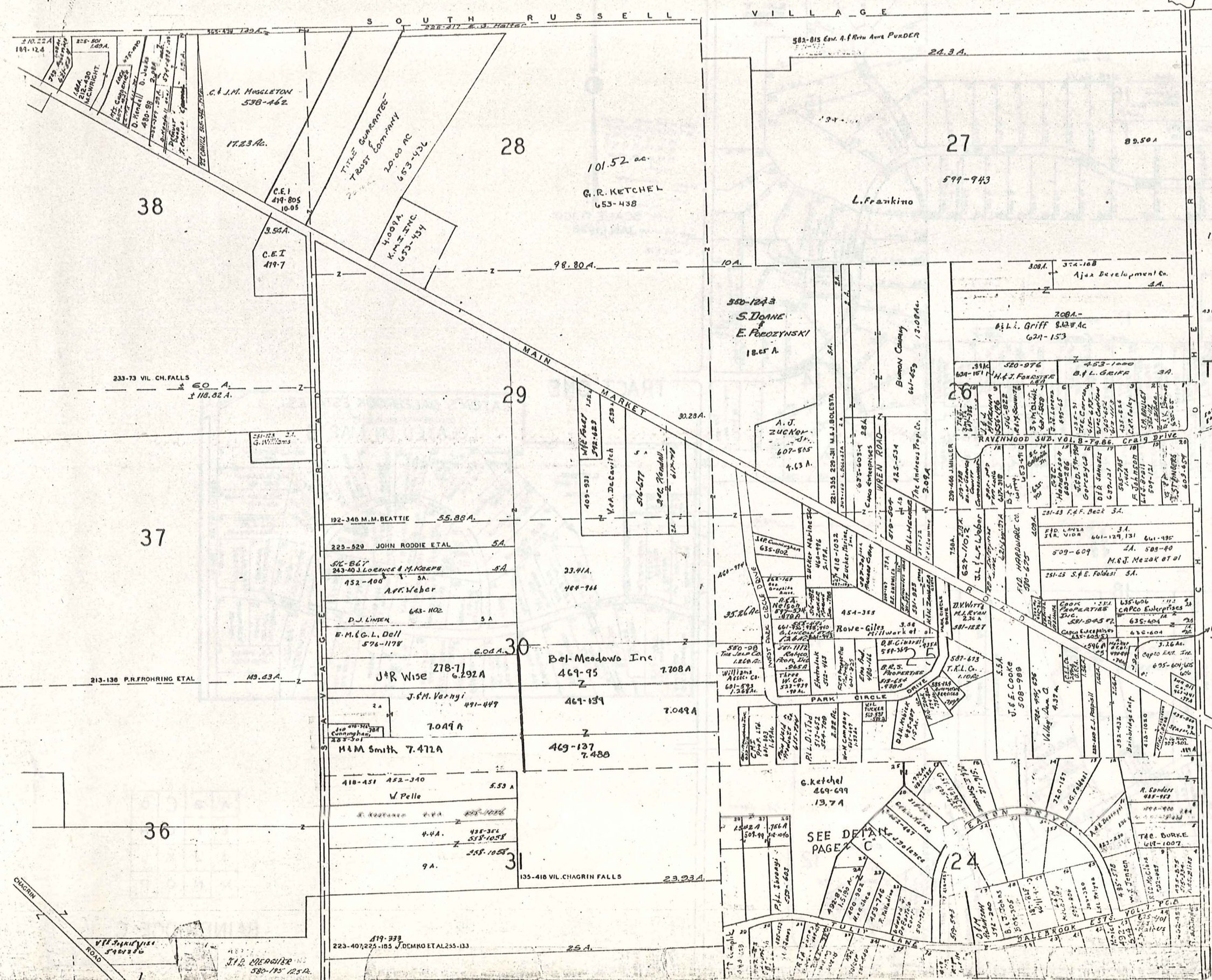
41

23

OHIO 306



SCALE 1"=300'
JAN. 1, 1980



TRACT ONE

CIVIL ENGINEER
SINCE 1908
OF CLEVELAND
558-863



A	B	C	D
E	F	G	H
I	J	K	L
M	N	O	P

BAINBRIDGE-B

24

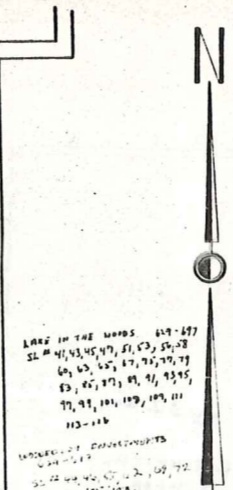
OHIO 306

SOUTH RUSSELL VILLAGE

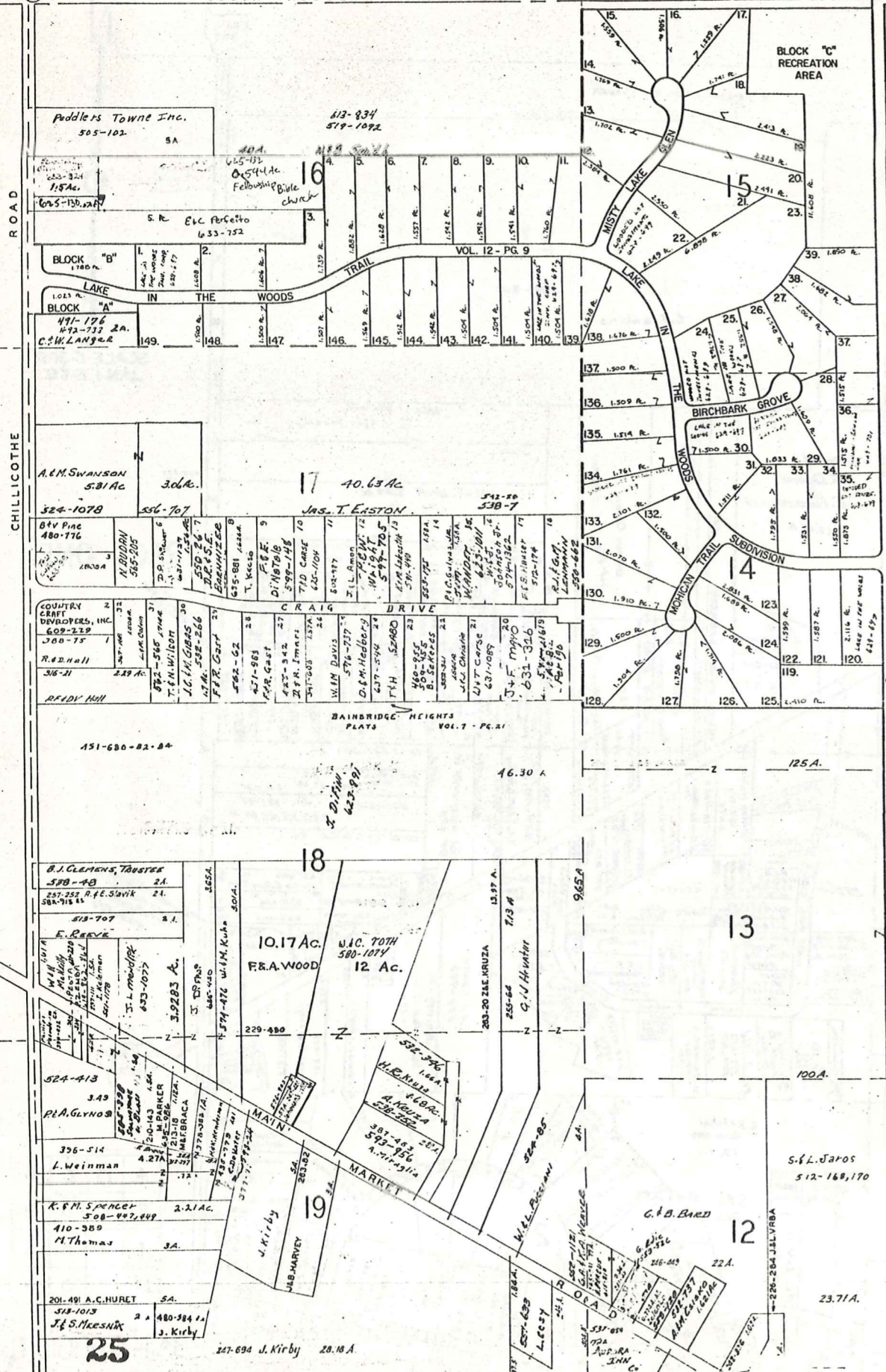
ROAD

CHILLICOTHE

US 422

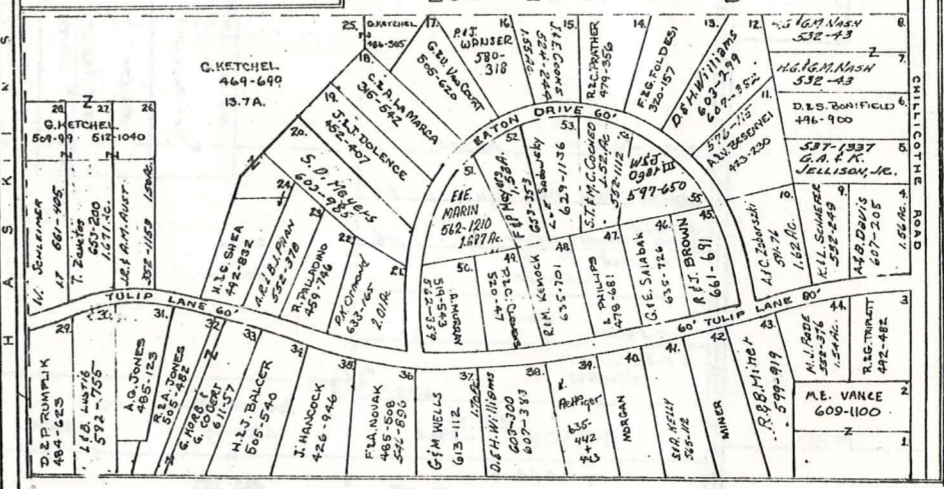


SCALE 1"=300'
JAN. 1980



TRACT ONE

EATON'S DALEBROOK ESTATES
VOLUME 7 PAGE 8
LOCATED ON MAP B



A	B	C	D
E	F	G	H
I	J	K	L
M	N	O	P

BAINBRIDGE-C

SOUTH RUSSELL

VILLAGE



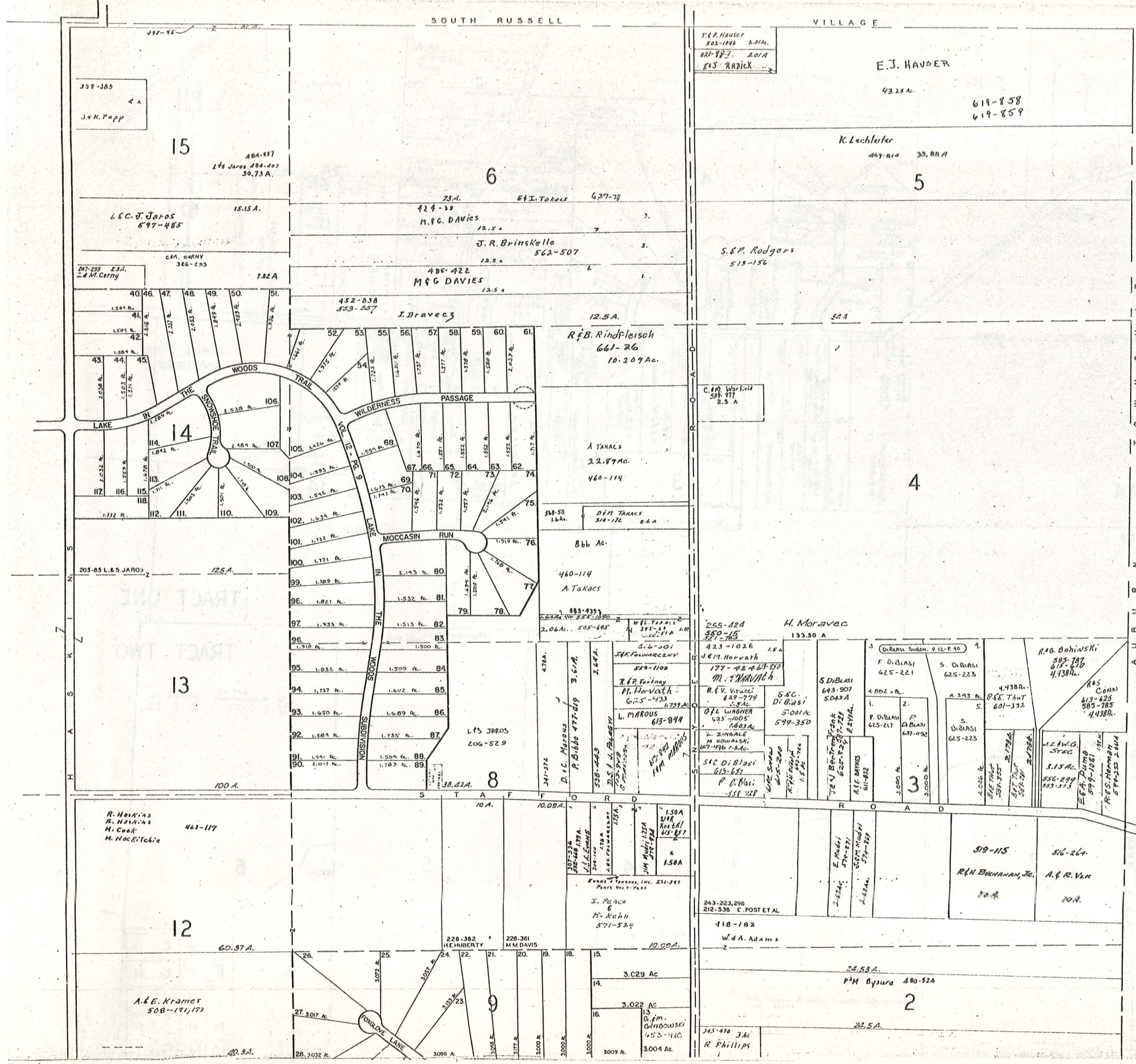
SCALE 1"=300'
JAN. 1, 1980

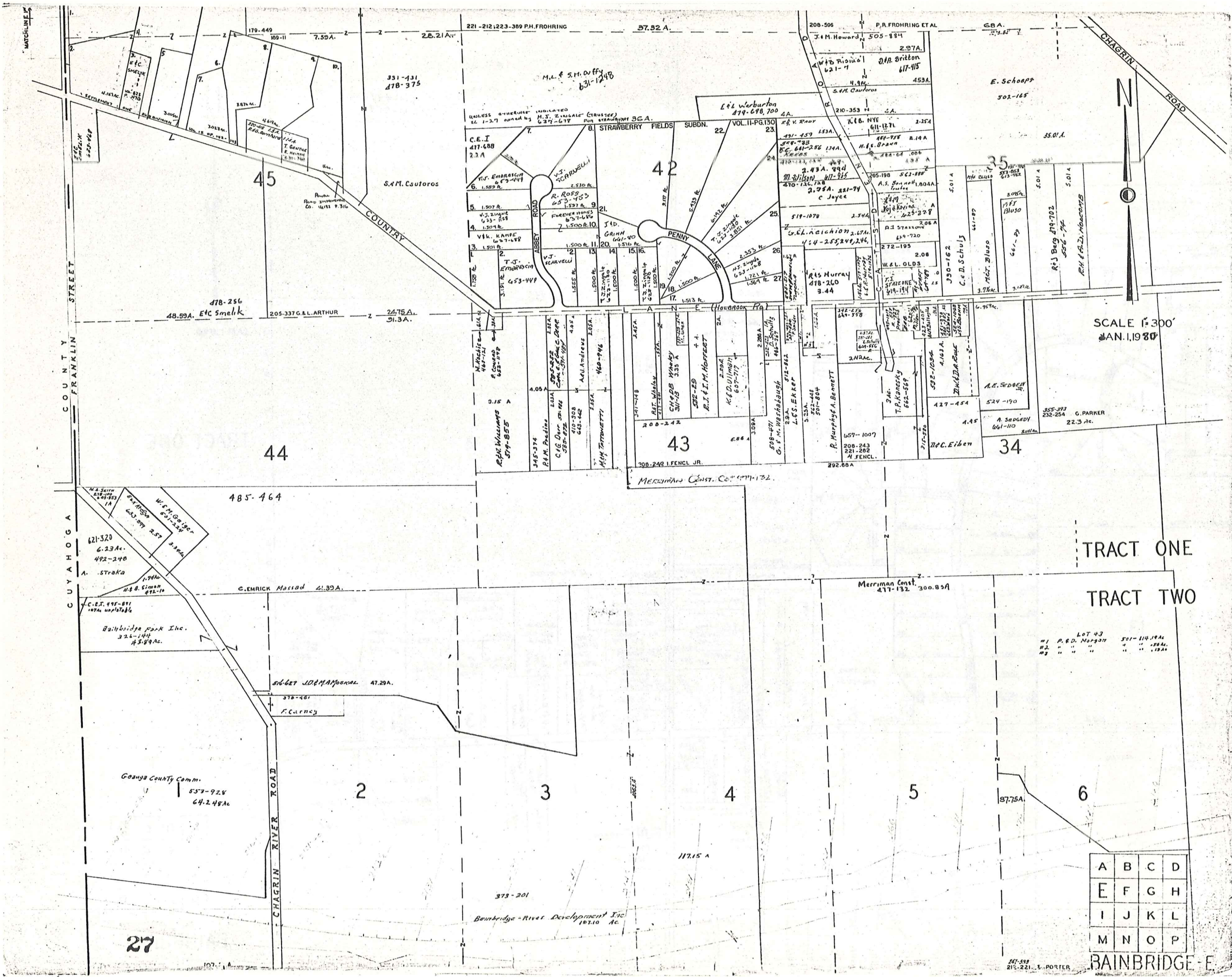
TRACT ONE

A	B	C	D
E	F	G	H
I	J	K	L
M	N	O	P

26

BAINBRIDGE - D





SCALE 1" = 300'
 JAN. 1, 1980

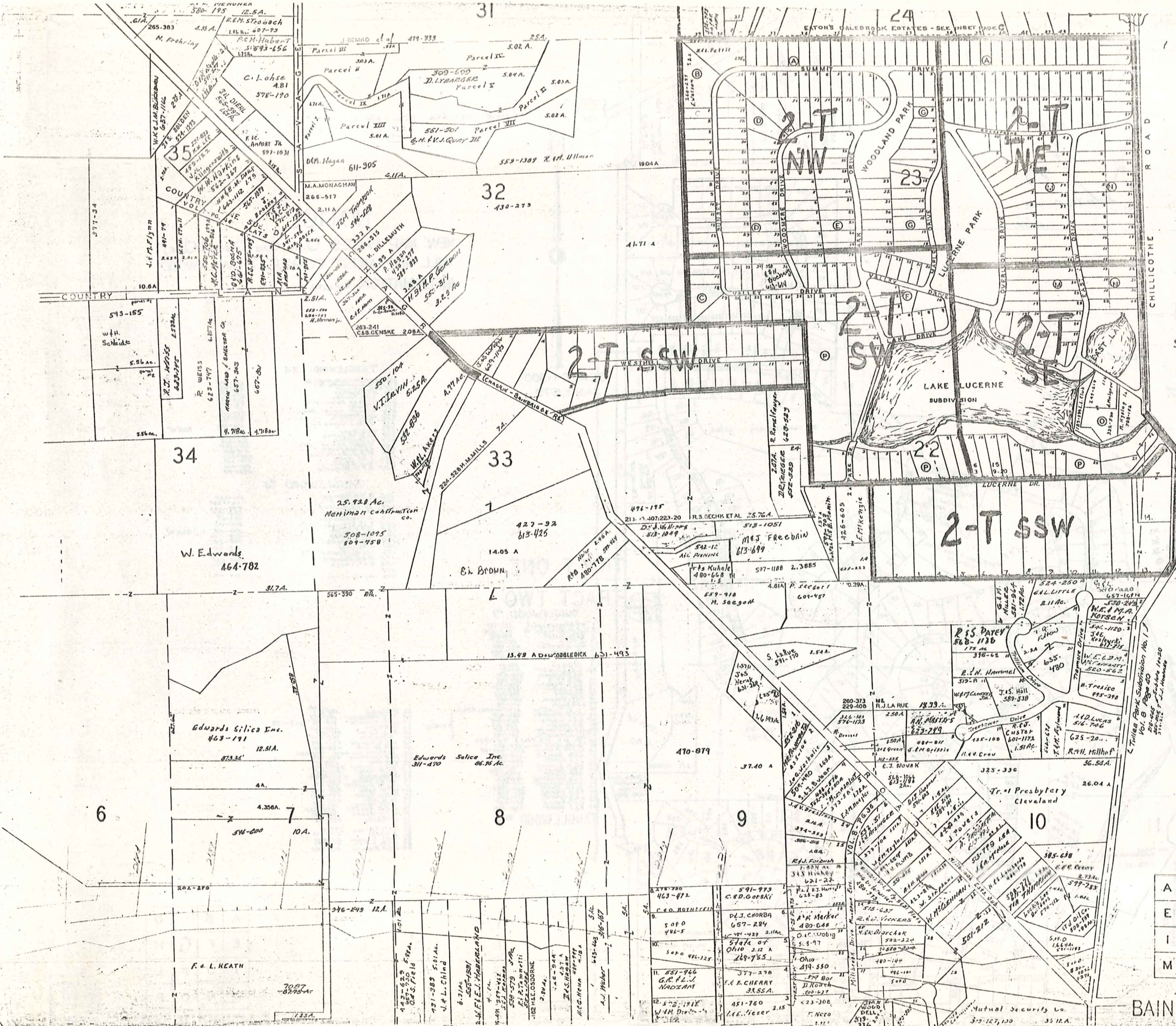
TRACT ONE

TRACT TWO

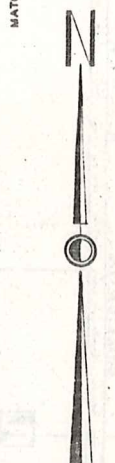
A	B	C	D
E	F	G	H
I	J	K	L
M	N	O	P

BAINBRIDGE - E.

212-221-1-PORTER

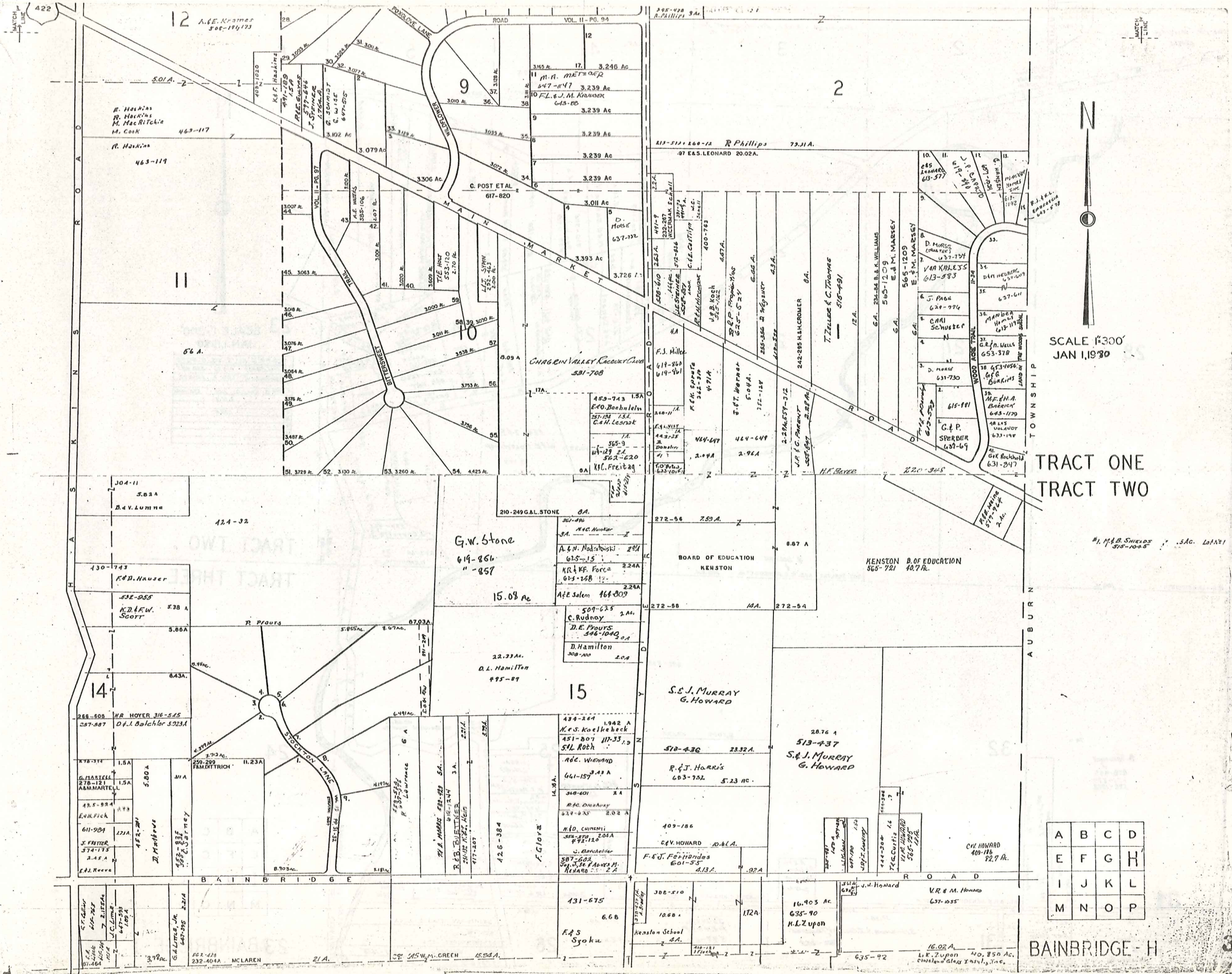


SCALE 1"=300'
JAN 1, 1930



TR. ONE
TR. TWO

A	B	C	D
E	F	G	H
I	J	K	L
M	N	O	P



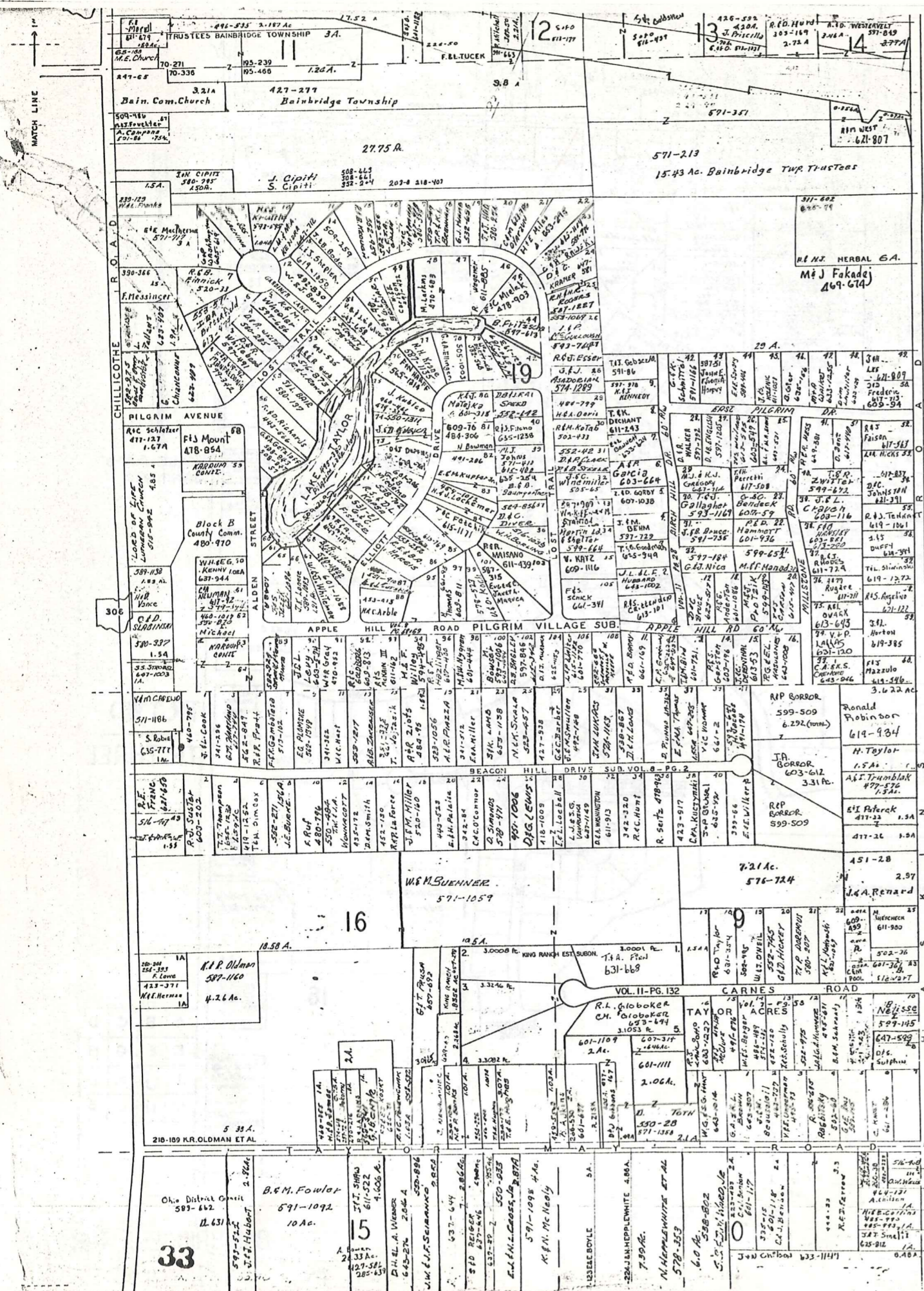
SCALE 1"=300'
JAN 1, 1930

TRACT ONE
TRACT TWO

M. M. B. SHIELDS
515-1045 S.A.C. LOT 11

A	B	C	D
E	F	G	H
I	J	K	L
M	N	O	P

BAINBRIDGE - H



SCALE 1"=300'
 JAN. 1, 1980

TRACT TWO

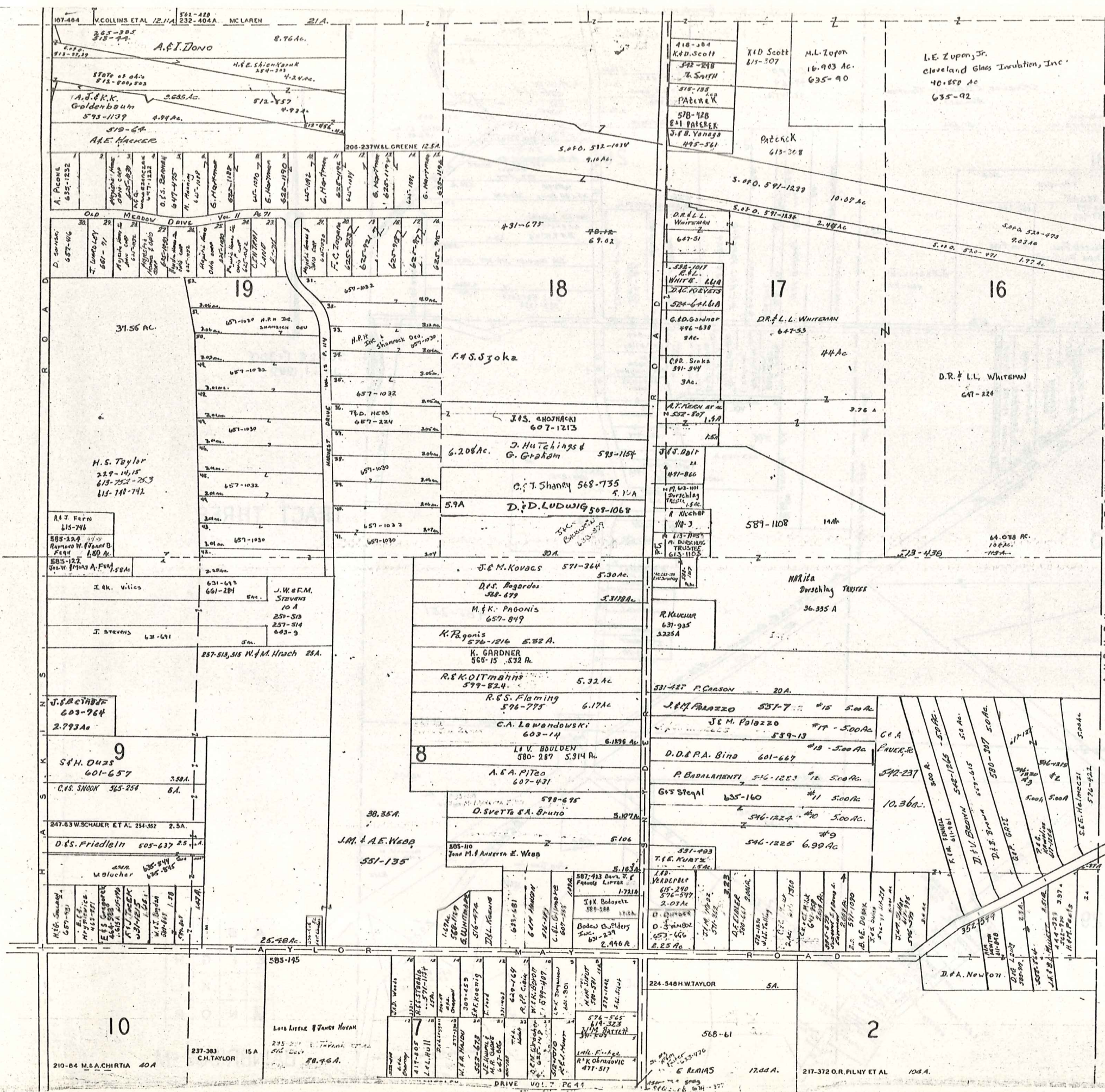
TRACT THREE

- 1 Taylor Acres 332-36
- 2 J.A. Svoboda
- 3
- 4
- 5
- 6 R.M. & C. KOST 550-315
- 7 H. V. Baker 331-104
- 8
- 9 A. P. Hutchings 351-357
- 10
- 11
- 12
- 13 L. W. Fortman 336-501
- 14 W. L. Noy 345-486
- 15 D. M. Pochall 336-292
- 16 Eastwood County Est. 395-420
- 17 R. A. Newton 331-103
- 18 W. C. Crawley 356-414
- 19 R. C. Pope 361-214
- 20
- 21 J. C. Zellner 346-40
- 22
- 23 O. Carney 342-117
- 24
- 25 W. C. Tenner 336-256

A	B	C	D
E	F	G	H
I	J	K	L
M	N	O	P

BAINBRIDGE - K

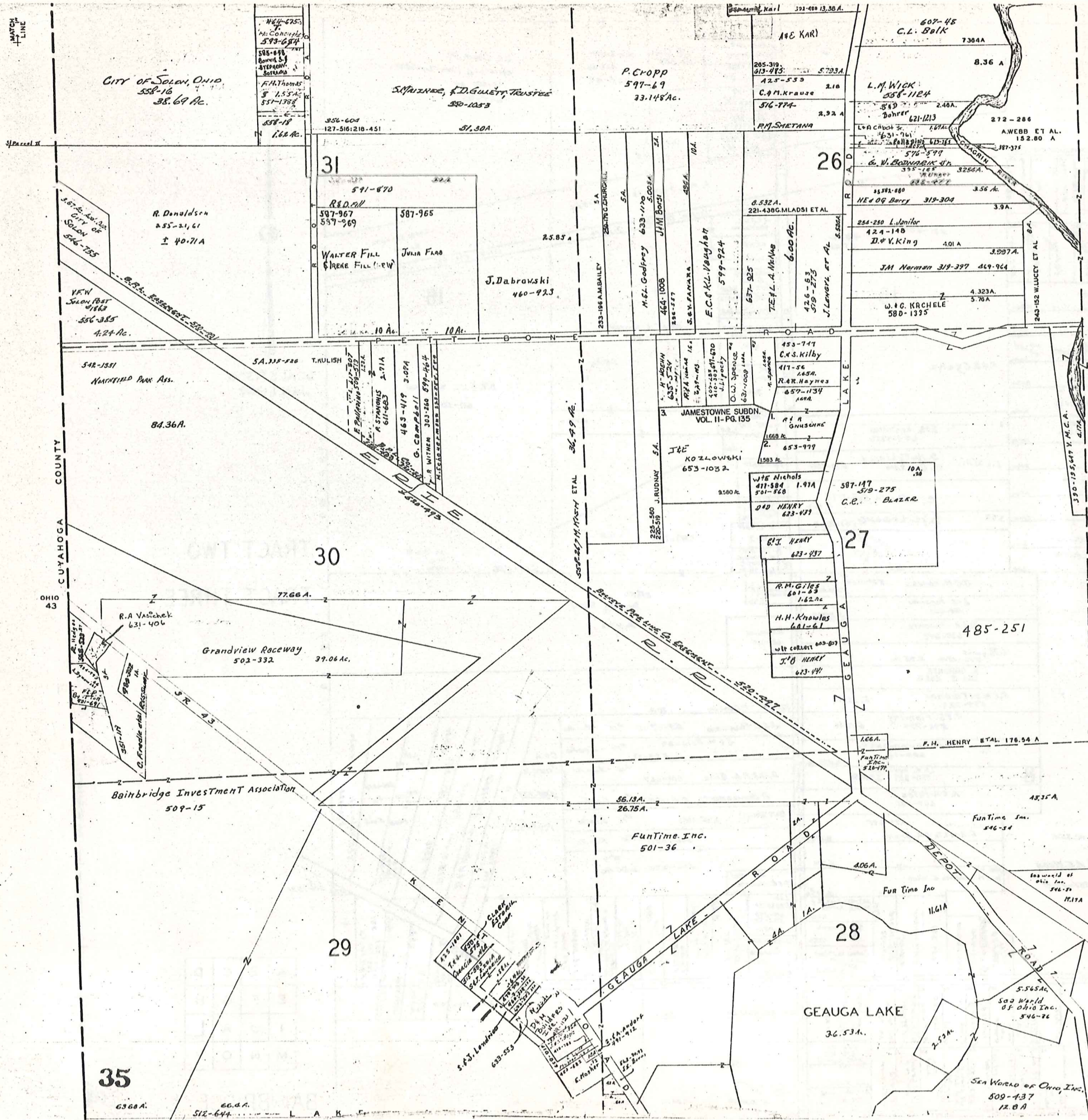
224-492 E. SKODA 260-16
 224-491 E. ZUELCH



SCALE 1"=300'
JAN. 1, 1980

TRACT TWO
TRACT THREE

A	B	C	D
E	F	G	H
I	J	K	L
M	N	O	P

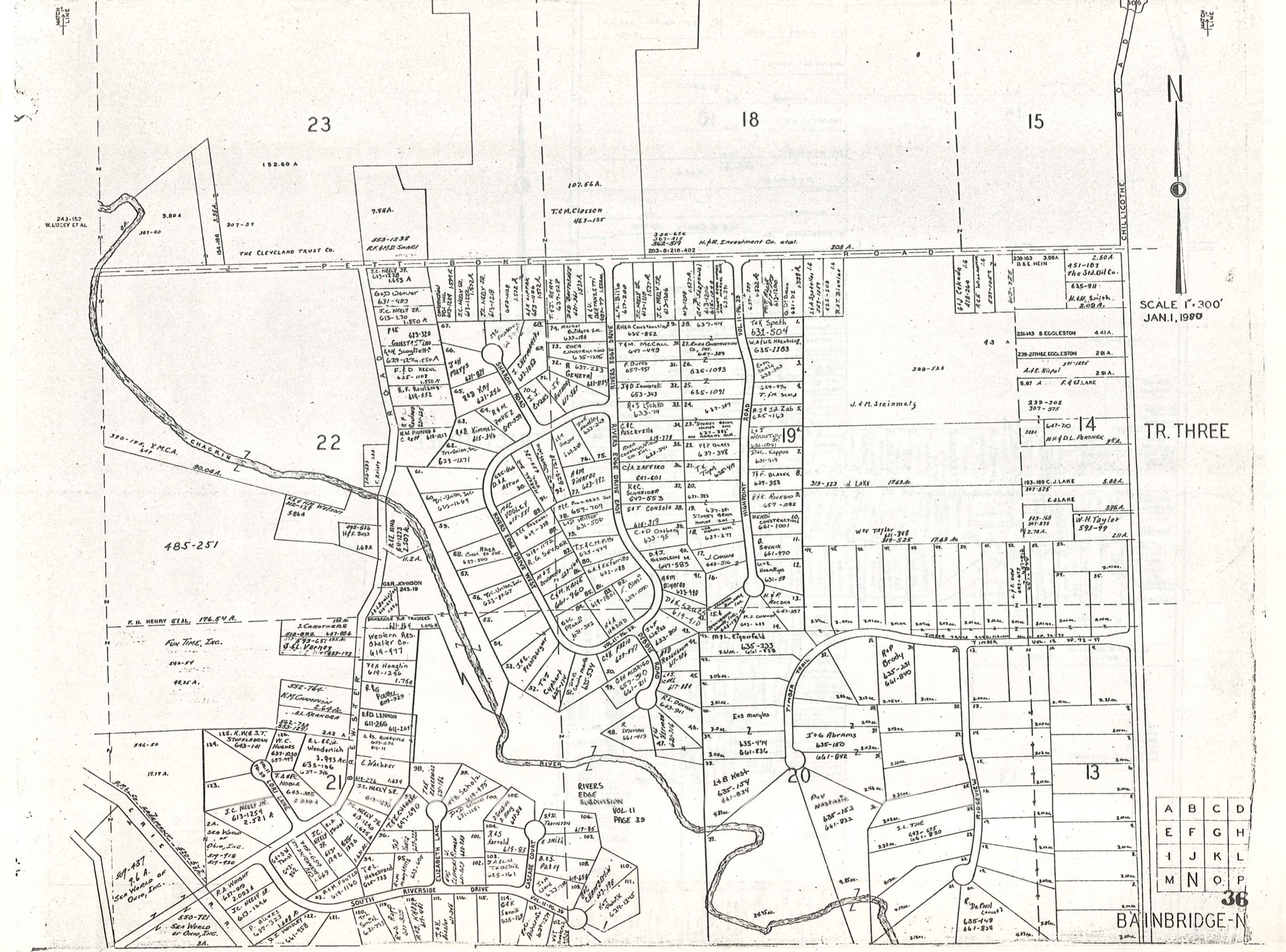


SCALE 1"=300'
JAN. 1, 1980

TRACT THREE

A	B	C	D
E	F	G	H
I	J	K	L
M	N	O	P

BAINBRIDGE - M



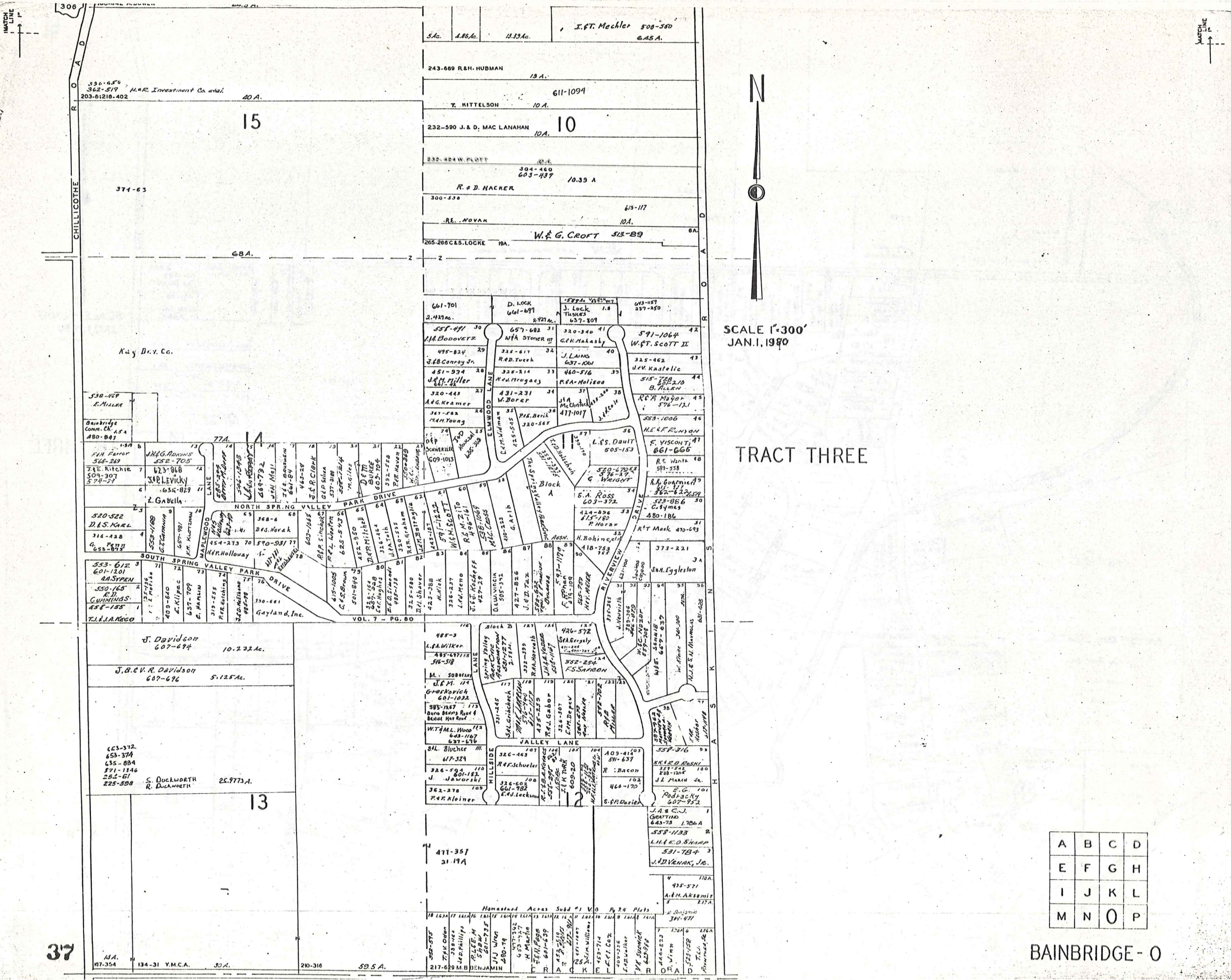
SCALE 1" = 300'
JAN. 1, 1980

TR. THREE

A	B	C	D
E	F	G	H
I	J	K	L
M	N	O	P

36

BAINBRIDGE-N



SCALE 1"=300'
JAN. 1, 1970

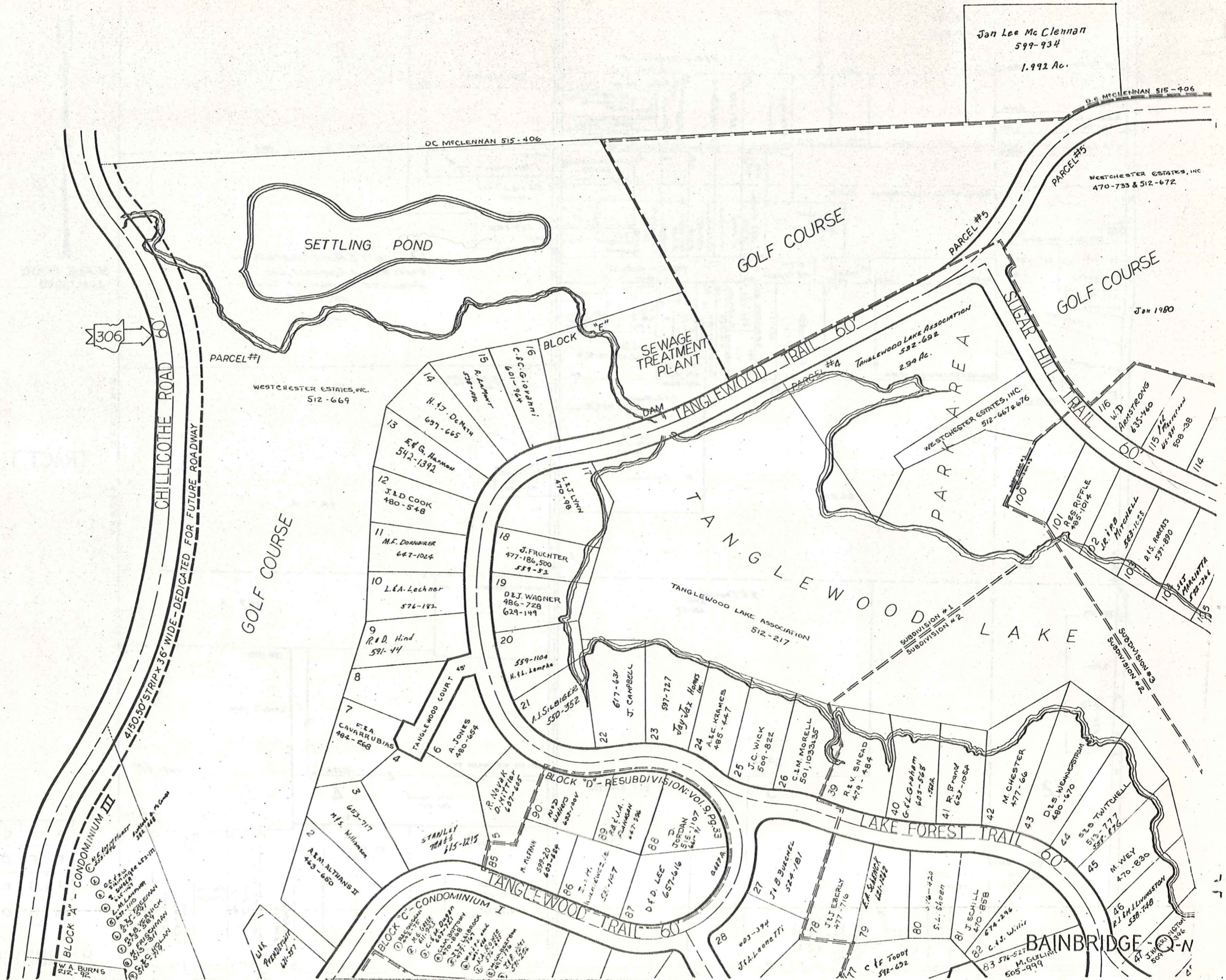
TRACT THREE

A	B	C	D
E	F	G	H
I	J	K	L
M	N	O	P

BAINBRIDGE - O

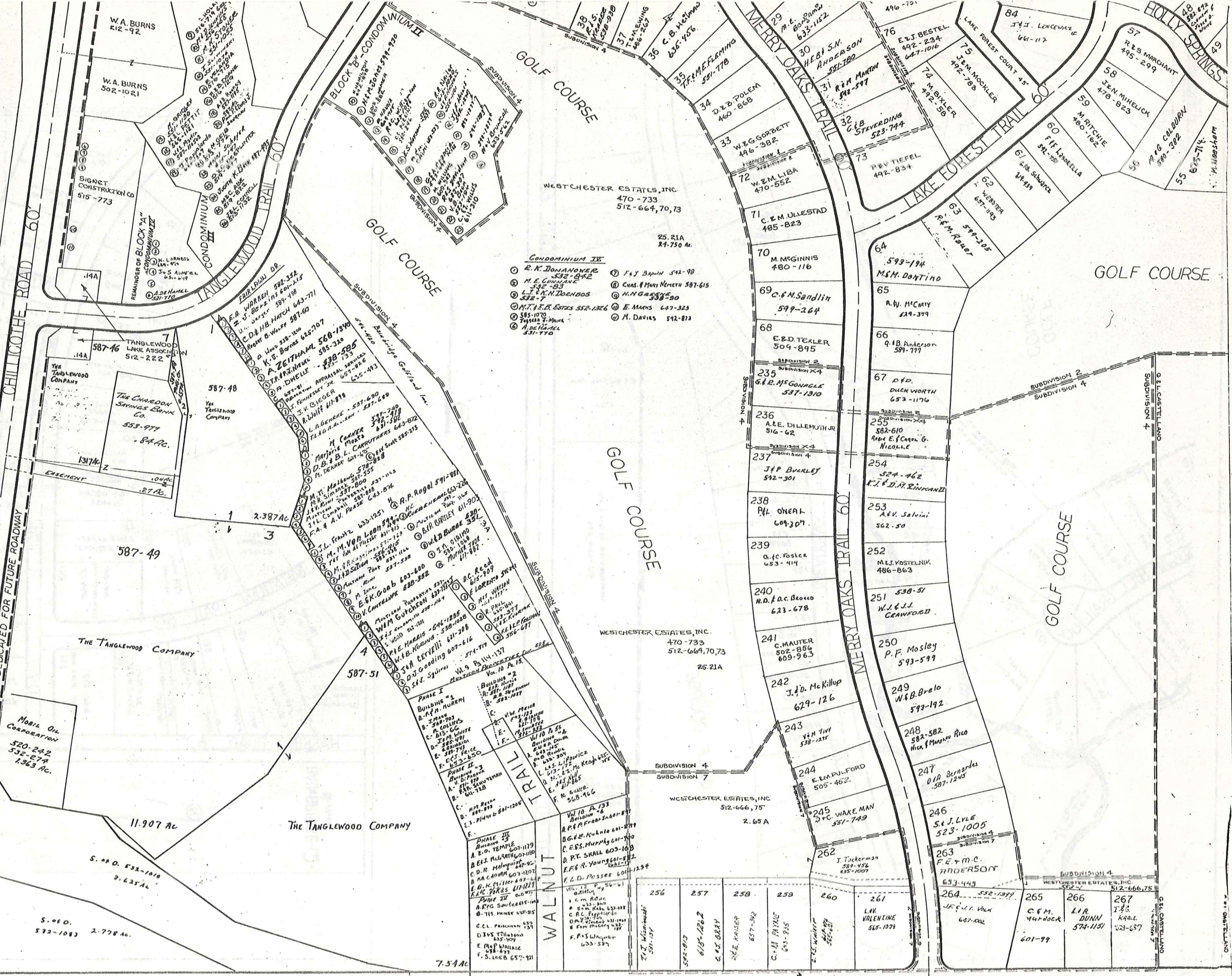
Lot	Acres	Subd #1	Owner
18	1.03	17	J.P. Oden
19	1.03	18	J.P. Oden
20	1.03	19	J.P. Oden
21	1.03	20	J.P. Oden
22	1.03	21	J.P. Oden
23	1.03	22	J.P. Oden
24	1.03	23	J.P. Oden
25	1.03	24	J.P. Oden
26	1.03	25	J.P. Oden
27	1.03	26	J.P. Oden
28	1.03	27	J.P. Oden
29	1.03	28	J.P. Oden
30	1.03	29	J.P. Oden
31	1.03	30	J.P. Oden
32	1.03	31	J.P. Oden
33	1.03	32	J.P. Oden
34	1.03	33	J.P. Oden
35	1.03	34	J.P. Oden
36	1.03	35	J.P. Oden
37	1.03	36	J.P. Oden
38	1.03	37	J.P. Oden
39	1.03	38	J.P. Oden
40	1.03	39	J.P. Oden
41	1.03	40	J.P. Oden
42	1.03	41	J.P. Oden
43	1.03	42	J.P. Oden
44	1.03	43	J.P. Oden
45	1.03	44	J.P. Oden
46	1.03	45	J.P. Oden
47	1.03	46	J.P. Oden
48	1.03	47	J.P. Oden
49	1.03	48	J.P. Oden
50	1.03	49	J.P. Oden
51	1.03	50	J.P. Oden
52	1.03	51	J.P. Oden
53	1.03	52	J.P. Oden
54	1.03	53	J.P. Oden
55	1.03	54	J.P. Oden
56	1.03	55	J.P. Oden
57	1.03	56	J.P. Oden
58	1.03	57	J.P. Oden
59	1.03	58	J.P. Oden
60	1.03	59	J.P. Oden
61	1.03	60	J.P. Oden
62	1.03	61	J.P. Oden
63	1.03	62	J.P. Oden
64	1.03	63	J.P. Oden
65	1.03	64	J.P. Oden
66	1.03	65	J.P. Oden
67	1.03	66	J.P. Oden
68	1.03	67	J.P. Oden
69	1.03	68	J.P. Oden
70	1.03	69	J.P. Oden
71	1.03	70	J.P. Oden
72	1.03	71	J.P. Oden
73	1.03	72	J.P. Oden
74	1.03	73	J.P. Oden
75	1.03	74	J.P. Oden
76	1.03	75	J.P. Oden
77	1.03	76	J.P. Oden
78	1.03	77	J.P. Oden
79	1.03	78	J.P. Oden
80	1.03	79	J.P. Oden
81	1.03	80	J.P. Oden
82	1.03	81	J.P. Oden
83	1.03	82	J.P. Oden
84	1.03	83	J.P. Oden
85	1.03	84	J.P. Oden
86	1.03	85	J.P. Oden
87	1.03	86	J.P. Oden
88	1.03	87	J.P. Oden
89	1.03	88	J.P. Oden
90	1.03	89	J.P. Oden
91	1.03	90	J.P. Oden
92	1.03	91	J.P. Oden
93	1.03	92	J.P. Oden
94	1.03	93	J.P. Oden
95	1.03	94	J.P. Oden
96	1.03	95	J.P. Oden
97	1.03	96	J.P. Oden
98	1.03	97	J.P. Oden
99	1.03	98	J.P. Oden
100	1.03	99	J.P. Oden
101	1.03	100	J.P. Oden
102	1.03	101	J.P. Oden
103	1.03	102	J.P. Oden
104	1.03	103	J.P. Oden
105	1.03	104	J.P. Oden
106	1.03	105	J.P. Oden
107	1.03	106	J.P. Oden
108	1.03	107	J.P. Oden
109	1.03	108	J.P. Oden
110	1.03	109	J.P. Oden
111	1.03	110	J.P. Oden
112	1.03	111	J.P. Oden
113	1.03	112	J.P. Oden
114	1.03	113	J.P. Oden
115	1.03	114	J.P. Oden
116	1.03	115	J.P. Oden
117	1.03	116	J.P. Oden
118	1.03	117	J.P. Oden
119	1.03	118	J.P. Oden
120	1.03	119	J.P. Oden
121	1.03	120	J.P. Oden
122	1.03	121	J.P. Oden
123	1.03	122	J.P. Oden
124	1.03	123	J.P. Oden
125	1.03	124	J.P. Oden
126	1.03	125	J.P. Oden
127	1.03	126	J.P. Oden
128	1.03	127	J.P. Oden
129	1.03	128	J.P. Oden
130	1.03	129	J.P. Oden
131	1.03	130	J.P. Oden
132	1.03	131	J.P. Oden
133	1.03	132	J.P. Oden
134	1.03	133	J.P. Oden
135	1.03	134	J.P. Oden
136	1.03	135	J.P. Oden
137	1.03	136	J.P. Oden
138	1.03	137	J.P. Oden
139	1.03	138	J.P. Oden
140	1.03	139	J.P. Oden
141	1.03	140	J.P. Oden
142	1.03	141	J.P. Oden
143	1.03	142	J.P. Oden
144	1.03	143	J.P. Oden
145	1.03	144	J.P. Oden
146	1.03	145	J.P. Oden
147	1.03	146	J.P. Oden
148	1.03	147	J.P. Oden
149	1.03	148	J.P. Oden
150	1.03	149	J.P. Oden
151	1.03	150	J.P. Oden
152	1.03	151	J.P. Oden
153	1.03	152	J.P. Oden
154	1.03	153	J.P. Oden
155	1.03	154	J.P. Oden
156	1.03	155	J.P. Oden
157	1.03	156	J.P. Oden
158	1.03	157	J.P. Oden
159	1.03	158	J.P. Oden
160	1.03	159	J.P. Oden
161	1.03	160	J.P. Oden
162	1.03	161	J.P. Oden
163	1.03	162	J.P. Oden
164	1.03	163	J.P. Oden
165	1.03	164	J.P. Oden
166	1.03	165	J.P. Oden
167	1.03	166	J.P. Oden
168	1.03	167	J.P. Oden
169	1.03	168	J.P. Oden
170	1.03	169	J.P. Oden
171	1.03	170	J.P. Oden
172	1.03	171	J.P. Oden
173	1.03	172	J.P. Oden
174	1.03	173	J.P. Oden
175	1.03	174	J.P. Oden
176	1.03	175	J.P. Oden
177	1.03	176	J.P. Oden
178	1.03	177	J.P. Oden
179	1.03	178	J.P. Oden
180	1.03	179	J.P. Oden
181	1.03	180	J.P. Oden
182	1.03	181	J.P. Oden
183	1.03	182	J.P. Oden
184	1.03	183	J.P. Oden
185	1.03	184	J.P. Oden
186	1.03	185	J.P. Oden
187	1.03	186	J.P. Oden
188	1.03	187	J.P. Oden
189	1.03	188	J.P. Oden
190	1.03	189	J.P. Oden
191	1.03	190	J.P. Oden
192	1.03	191	J.P. Oden
193	1.03	192	J.P. Oden
194	1.03	193	J.P. Oden
195	1.03	194	J.P. Oden
196	1.03	195	J.P. Oden
197	1.03	196	J.P. Oden
198	1.03	197	J.P. Oden
199	1.03	198	J.P. Oden
200	1.03	199	J.P. Oden
201	1.03	200	J.P. Oden
202	1.03	201	J.P. Oden
203	1.03	202	J.P. Oden
204	1.03	203	J.P. Oden
205	1.03	204	J.P. Oden
206	1.03	205	J.P. Oden
207	1.03	206	J.P. Oden
208	1.03	207	J.P. Oden
209	1.03	208	J.P. Oden
210	1.03	209	J.P. Oden
211	1.03	210	J.P. Oden
212	1.03	211	J.P. Oden
213	1.03	212	J.P. Oden
214	1.03	213	J.P. Oden
215	1.03	214	J.P. Oden
216	1.03	215	J.P. Oden
217	1.03	216	J.P. Oden
218	1.03	217	J.P. Oden
219	1.03	218	J.P. Oden
220	1.03	219	J.P. Oden
221	1.03	220	J.P. Oden
222	1.03	221	J.P. Oden
223	1.03	222	J.P. Oden
224	1.03	223	J.P. Oden
225	1.03	224	J.P. Oden
226	1.03	225	J.P. Oden
227	1.03	226	J.P. Oden
228	1.03	227	J.P. Oden
229	1.03	228	J.P. Oden
230	1.03	229	J.P. Oden
231	1.03	230	J.P. Oden
232	1.03	231	J.P. Oden
233	1.03	232	J.P. Oden
234	1.03	233	J.P. Oden
235	1.03	234	J.P. Oden
236	1.03	235	J.P. Oden
237	1.03	236	J.P. Oden
238	1.03	237	J.P. Oden
239	1.03	238	J.P. Oden
240	1.03	239	J.P. Oden
241	1.03	240	J.P. Oden
242	1.03	241	J.P. Oden
243	1.03	242	J.P. Oden
244	1.03	243	J.P. Oden
245	1.03	244	J.P. Oden
246	1.03	245	J.P. Oden
247	1.03	246	J.P. Oden
248	1.03	247	J.P. Oden
249	1.03	248	J.P. Oden
250	1.03	249	J.P. Oden

TANGLEWOOD SUBDIVISION
(IN FOUR SECTIONS)



TANGLEWOOD SUBDIVISION (IN FOUR SECTIONS)

306

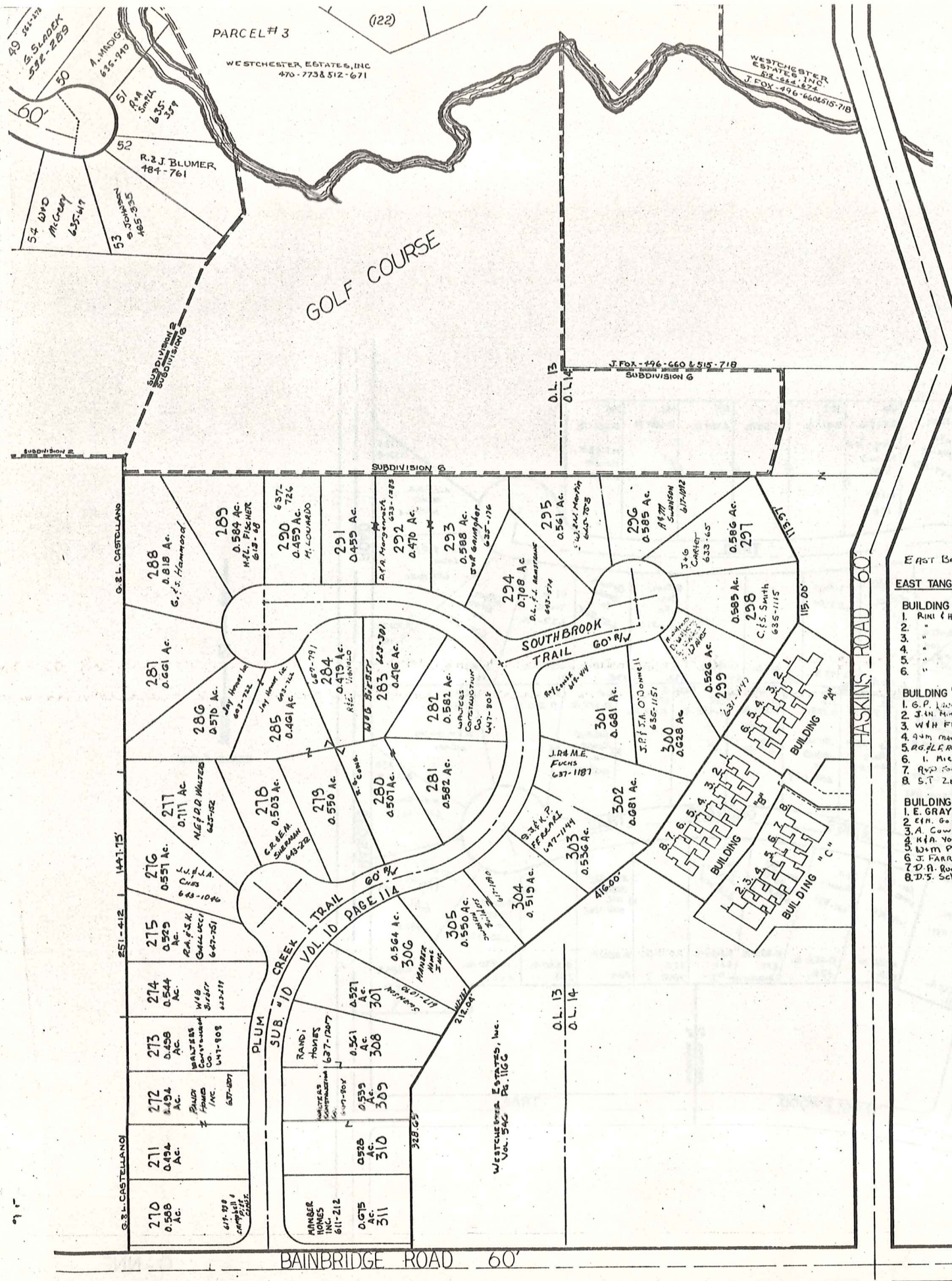


- CONDOMINIUM IV
- 1 R. K. DONAGHER 532-852
 - 2 M. E. CUNNINGHAM 532-83
 - 3 L. J. M. DOENBOS 532-7
 - 4 M. T. E. ESTES 532-1366
 - 5 S. S. 1070
 - 6 M. DE LA HAYE 531-770
 - 7 F. J. BARNHART 542-98
 - 8 CHAS. H. MARY MERRY 587-615
 - 9 M. H. GOSWELL 533-90
 - 10 E. MARIS 647-323
 - 11 M. DAVIES 542-813

WESTCHESTER ESTATES, INC. 470-733 512-664, 70, 73 25.21A

WESTCHESTER ESTATES, INC. 512-666, 75 2.65 A

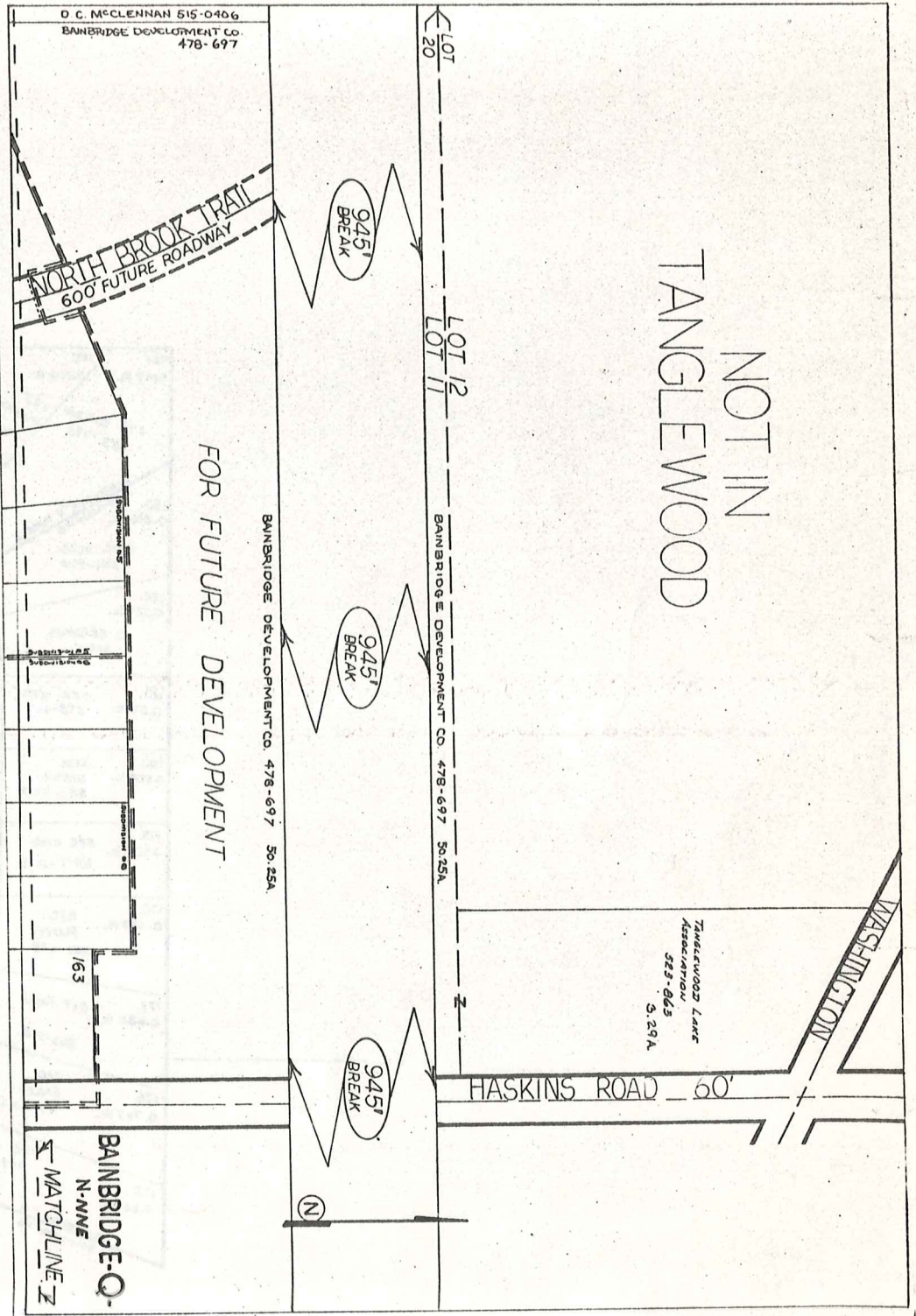
256	257	258	259	260	261
528-813	615-1262	C. J. GRAY	R. E. KAISER	C. M. PAINTE	L. N. VALENTINE
		657-352	657-325	585-1039	

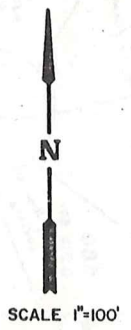


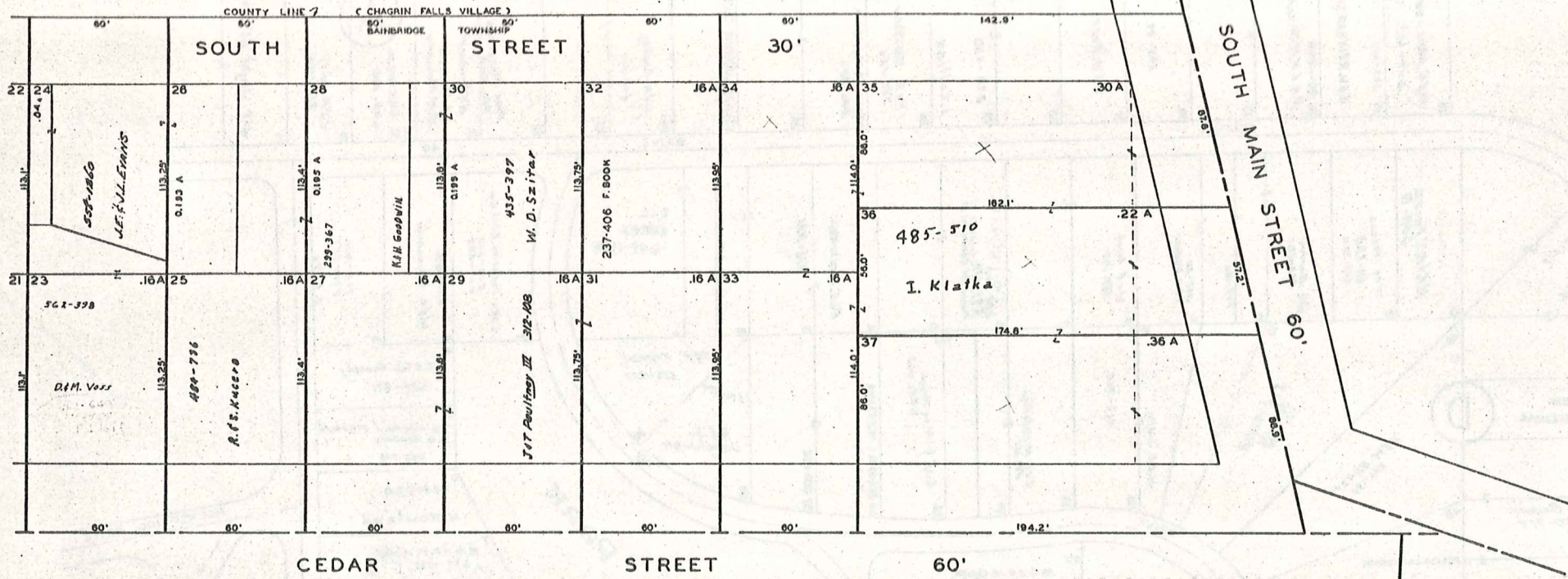
EAST BROOK TRAIL

EAST TANGLEWOOD CONDO.

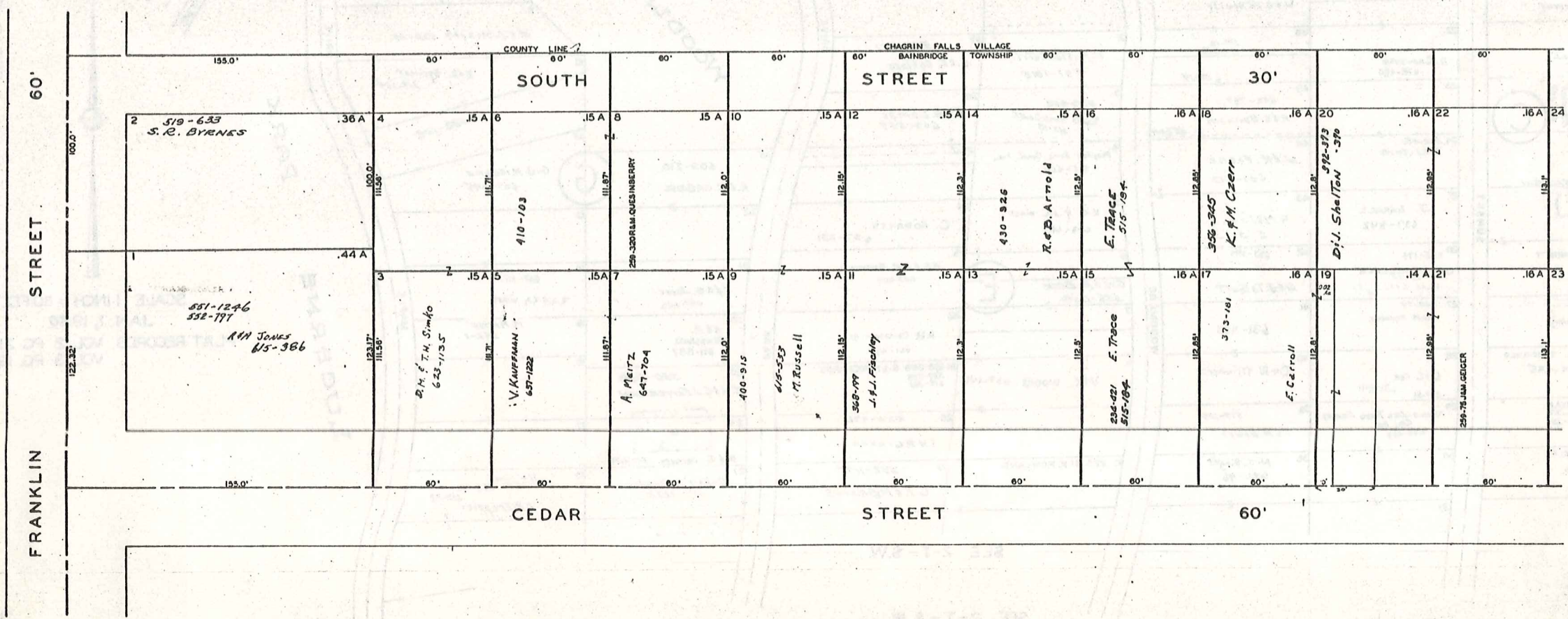
Building	Unit	Owner	Phone
BUILDING "A"	1	ALICE HANER	629-85
	2		
	3		
	4		
	5		
	6		
BUILDING "B"	1	G.P. Lutz	631-803
	2	JAN MINELICK	214-787
	3	W.H. FRANK	653-820
	4	M. MANDINO	631-951
	5	R.G.L. ROBERTSON	647-371
	6	I. MICHAEL	629-400
	7	R.D. ROY	631-1272
	8	S.T. ZELM	631-747
BUILDING "C"	1	E. GRAY	612-899
	2	E.H. GOTTSCHEW	637-247
	3	A. Cowgill	635-674
	4	K.H. Young	661-589
	5	D.M. PICCOLO	635-516
	6	S. FARRAR	635-1039
	7	D.A. RUCK	635-639
	8	D.S. SCHNEID	635-614

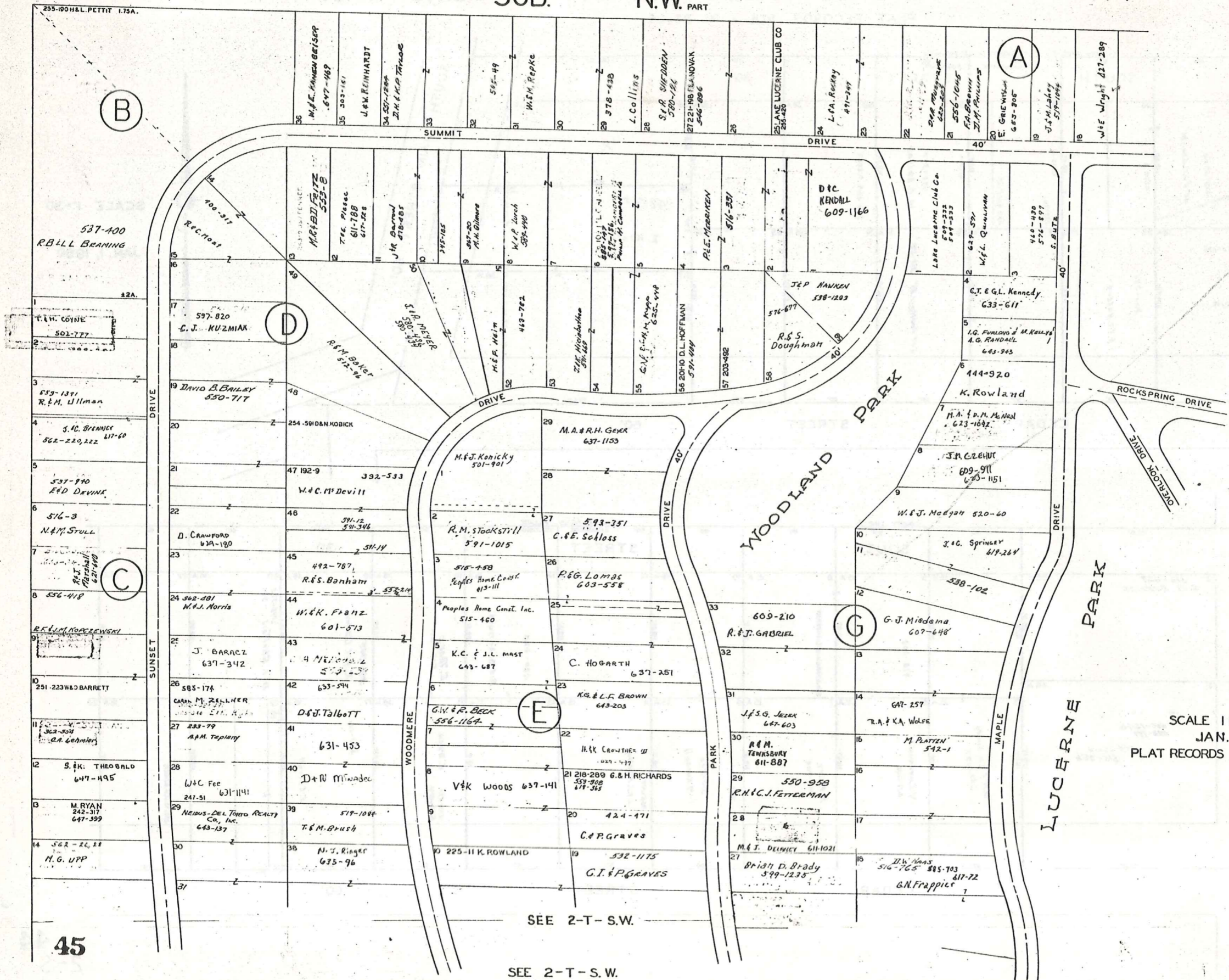






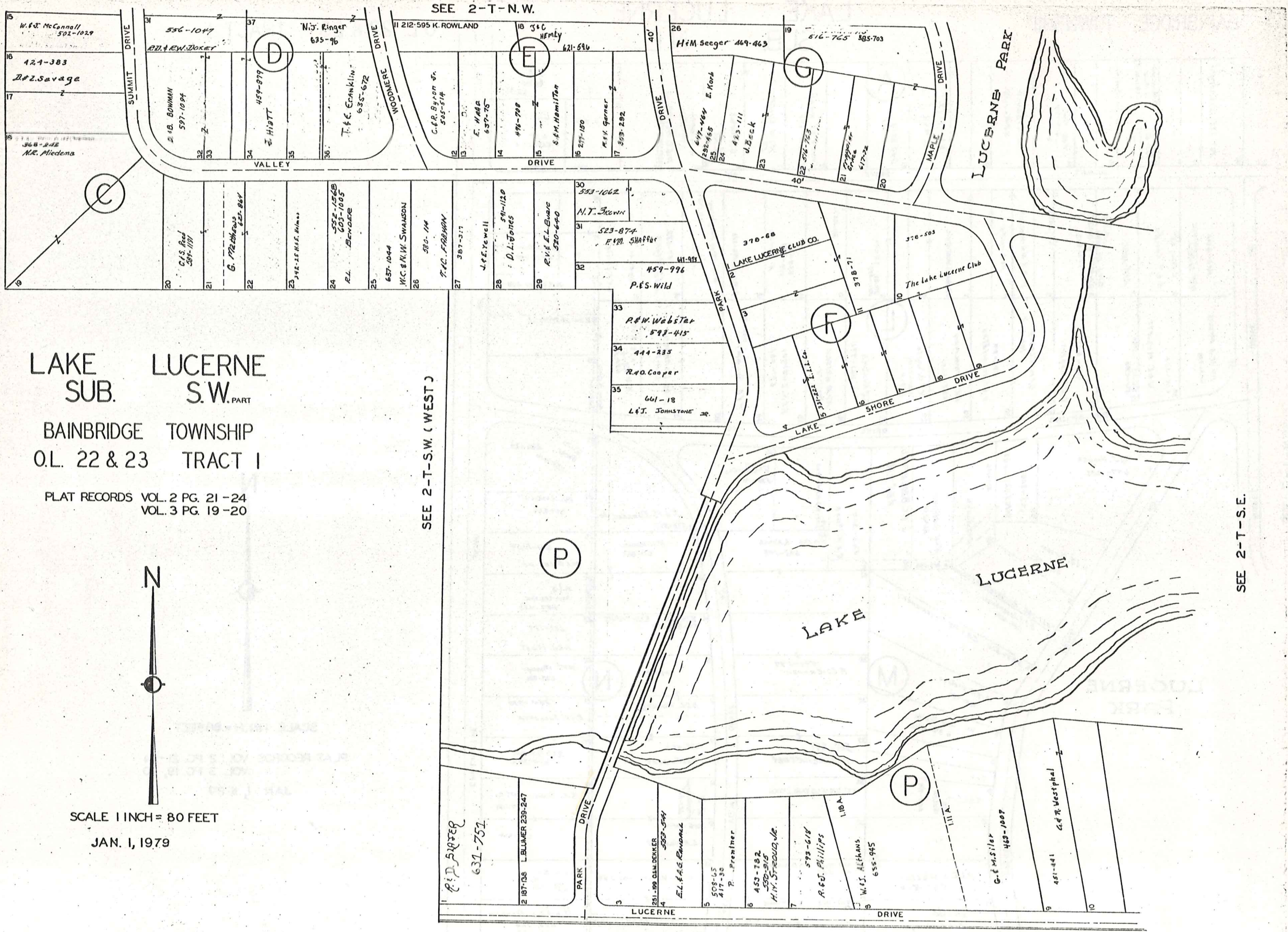
SCALE 1"=30'
 JAN. 1, 1980





SCALE 1 INCH = 80 FEET
 JAN. 1, 1980
 PLAT RECORDS VOL. 2 PG. 21-24
 VOL. 3 PG. 19, 20

SEE 2-T-N.E.



LAKE LUCERNE
SUB. S.W. PART
BAINBRIDGE TOWNSHIP
O.L. 22 & 23 TRACT I

PLAT RECORDS VOL. 2 PG. 21-24
VOL. 3 PG. 19-20



SCALE 1 INCH = 80 FEET

JAN. 1, 1979

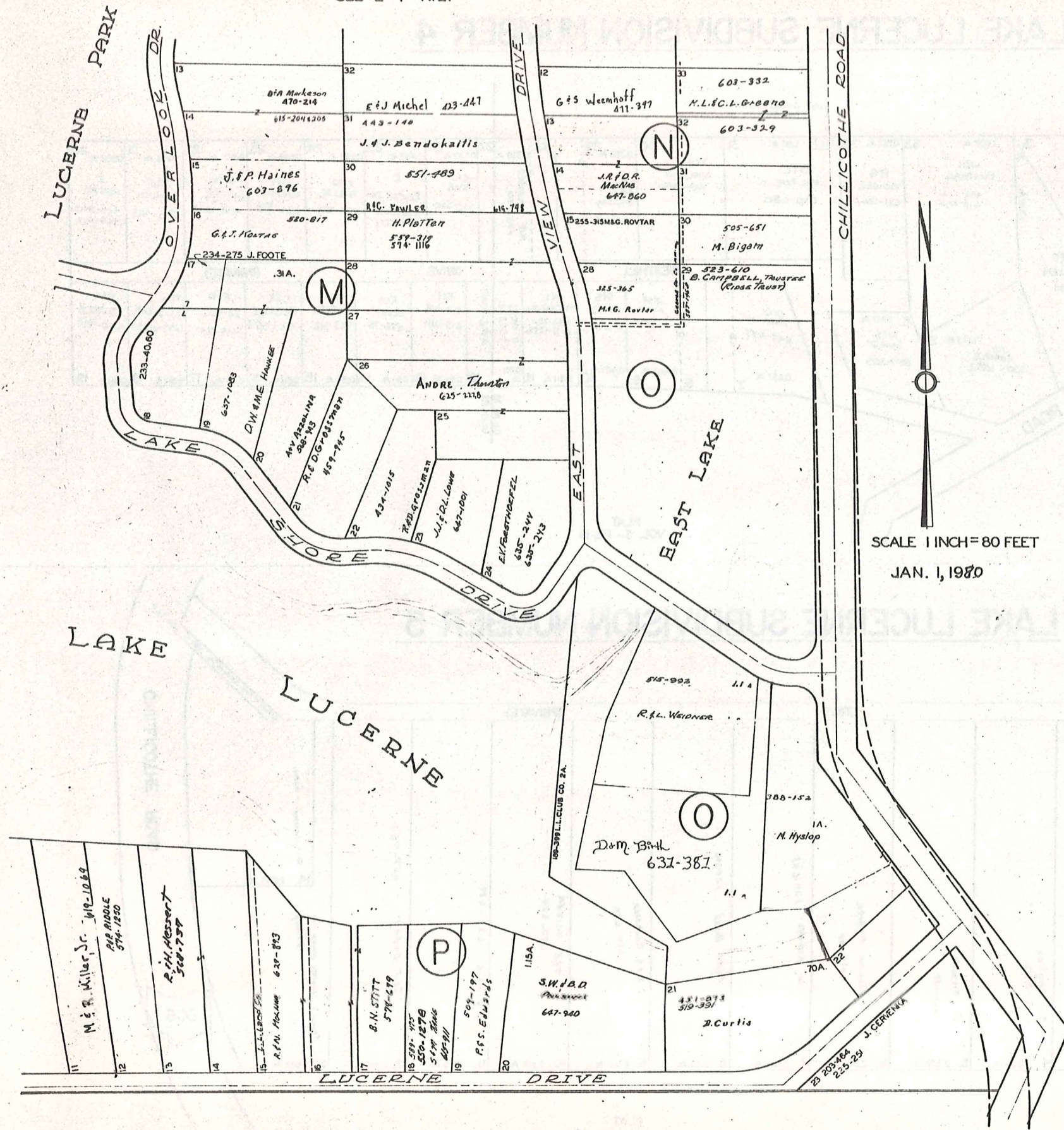
SEE 2-T-S.W. (WEST)

SEE 2-T-N.W.

SEE 2-T-S.E.

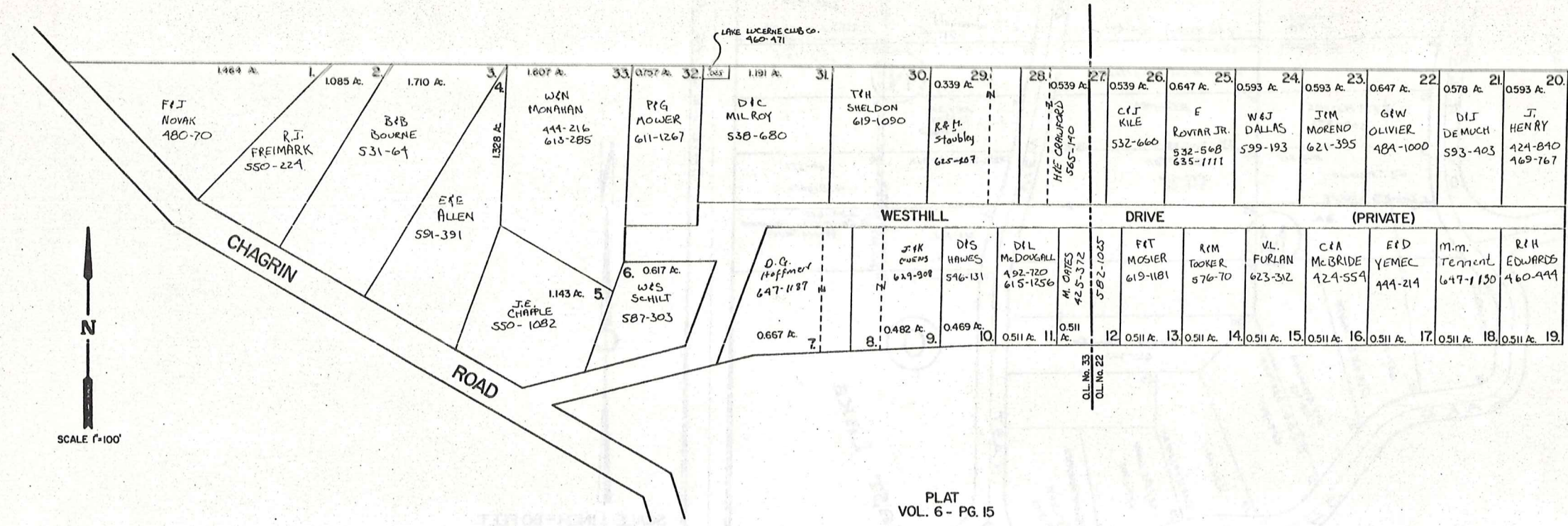
SEE 2-T-N.E.

SEE 2-T-S.W.

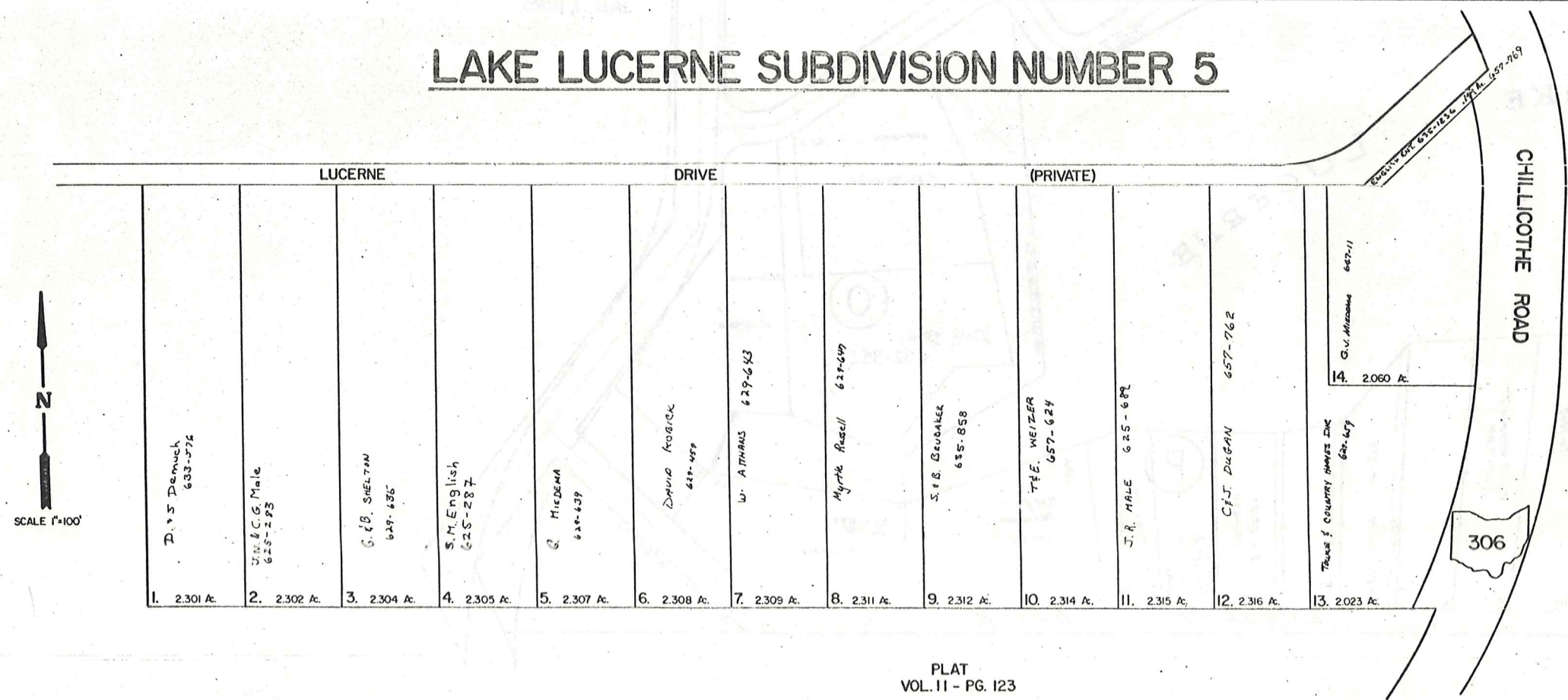


SCALE 1 INCH = 80 FEET
 JAN. 1, 1980

LAKE LUCERNE SUBDIVISION NUMBER 4

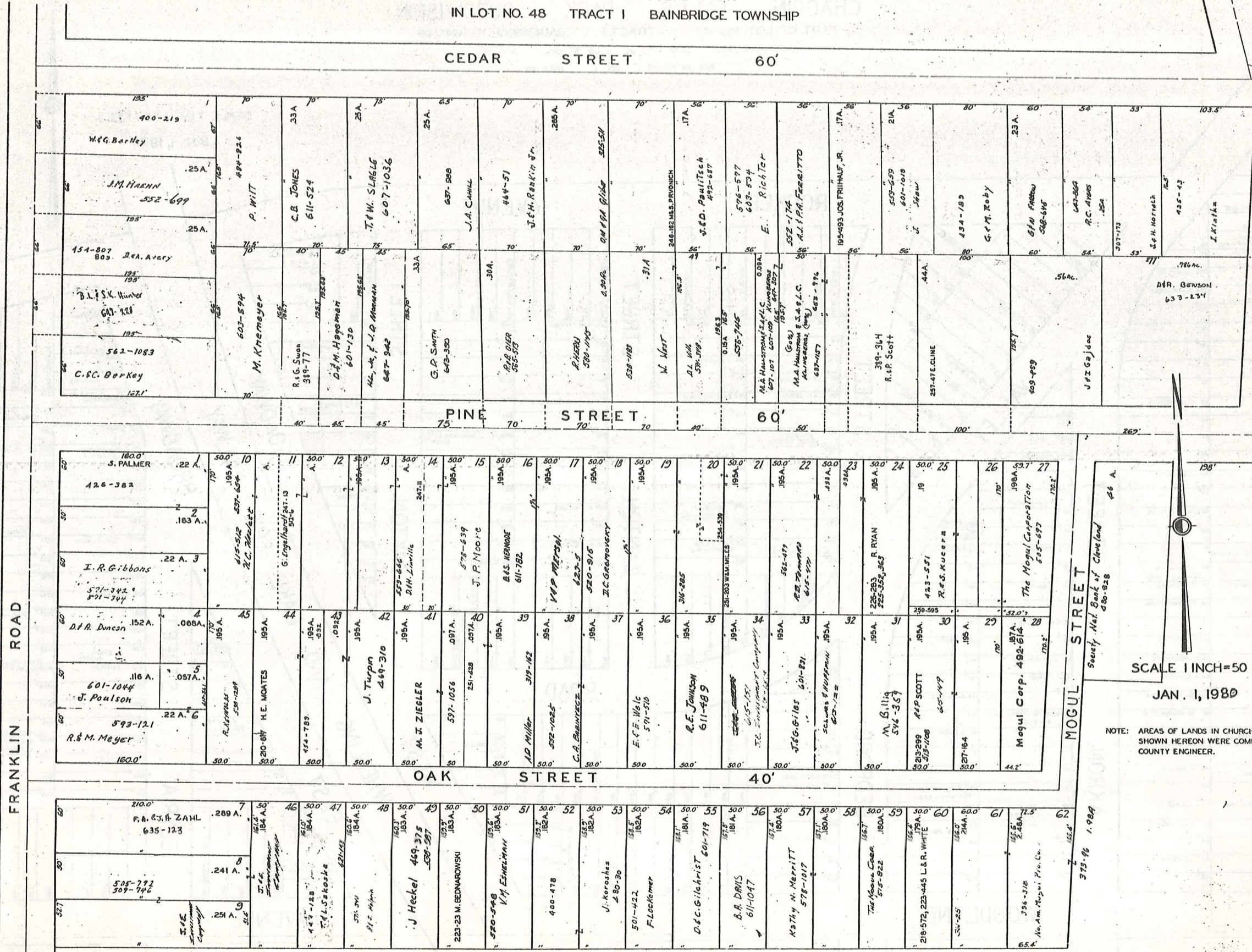


LAKE LUCERNE SUBDIVISION NUMBER 5



CHURCH SUBDIVISION AND LANDS NORTHERLY THEREOF

REC. OF PLATS VOL. 2 PG. 17
IN LOT NO. 48 TRACT I BAINBRIDGE TOWNSHIP



SCALE 1 INCH = 50 FEET
JAN. 1, 1980

NOTE: AREAS OF LANDS IN CHURCH SUBDIVISION SHOWN HEREON WERE COMPUTED BY THE COUNTY ENGINEER.

MOGUL STREET
Society Nat. Bank of Cleveland
480-828

ARCH STREET 40'

FRANKLIN ROAD

CHAGRIN FALLS PARK SUBDIVISION
 PART OF LOT NO. 47 TRACT I BAINBRIDGE TOWNSHIP
 N.W. PART LOTS 1 TO 315, 961 TO 1045, AND 1017A.
 REC. OF PLATS VOL. I PAGE 60

SCALE 1 INCH = 50 FEET
 JAN. 1, 1980



ROAD

FRANKLIN

1	5-1562 J. Abercrombie
2	5-1560 J. Abercrombie
3	J. GRIMMETT, ETAL
4	76 W. W. ALI, TR.
5	4-1442 R. THURMAN
6	75 C. J. A. WILLIAMS
7	74
8	73
9	72
10	71
11	70
12	69 W. & V. THOMAS
13	68
14	67
15	66
16	65 A. HORWATH
17	64
18	63 C. ARMSTRONG
19	62
20	61
21	60 J. Simmons Torrens - 1401
22	59 G. STERLING
23	58 T. CUNNINGHAM
24	57
25	56 W. & A. TUFTS
26	55 R. UNDERWOOD
27	54 A. S. ATTON
28	53 M. A. R. KOLOM
29	52 M. KOLOM, ETAL
30	51
31	50 W. H. HAGLER
32	49 H. HAGLER
33	48
34	47 O. J. PARIS
35	46 S. & C. PULLEY
36	45
37	44 Z. J. PEACOCK
38	43

STREET

AKRON

19	P. RUEGER
20	R. THOMAS
21	M. J. HARRIS
22	M. GOOD
23	E. FRANCE, ETAL
24	T. THEODORE
25	E. V. Elston
26	50-5157 F. Derwilec
27	148 E. MCGINNIS
28	147
29	146
30	145
31	144
32	143 L. HUFF
33	142
34	141
35	140 G. & B. MCEWEN
36	139
37	138 H. ESCOCITZ
38	137
39	136
40	135 E. Lynch Torrens - 1394
41	134
42	133
43	132
44	131
45	130

WOODLAND

STREET

BEDFORD

162	J. W. TODD
163	CROSS
164	G. WHITE
165	A. A. Lynch
166	E. & A. LYNCH
167	A. A. Lynch
168	A-1413 M. A. Kelley
169	E. & A. LYNCH
170	E. & A. LYNCH
171	E. & A. LYNCH
172	E. & A. LYNCH
173	E. & A. LYNCH
174	E. J. Lynch Sr.
175	E. J. Lynch Sr.
176	E. J. Lynch Sr.
177	E. J. Lynch Sr.
178	E. J. Lynch Sr.
179	E. J. Lynch Sr.
180	E. J. Lynch Sr.
181	E. J. Lynch Sr.
182	E. J. Lynch Sr.
183	E. J. Lynch Sr.
184	E. J. Lynch Sr.
185	E. J. Lynch Sr.
186	E. J. Lynch Sr.
187	E. J. Lynch Sr.
188	E. J. Lynch Sr.
189	E. J. Lynch Sr.
190	E. J. Lynch Sr.
191	E. J. Lynch Sr.
192	E. J. Lynch Sr.
193	E. J. Lynch Sr.
194	E. J. Lynch Sr.
195	E. J. Lynch Sr.
196	E. J. Lynch Sr.
197	E. J. Lynch Sr.
198	E. J. Lynch Sr.
199	E. J. Lynch Sr.
200	E. J. Lynch Sr.
201	E. J. Lynch Sr.
202	E. J. Lynch Sr.
203	E. J. Lynch Sr.
204	E. J. Lynch Sr.
205	E. J. Lynch Sr.
206	E. J. Lynch Sr.
207	E. J. Lynch Sr.
208	E. J. Lynch Sr.
209	E. J. Lynch Sr.
210	E. J. Lynch Sr.
211	E. J. Lynch Sr.
212	E. J. Lynch Sr.
213	E. J. Lynch Sr.
214	E. J. Lynch Sr.
215	E. J. Lynch Sr.
216	E. J. Lynch Sr.
217	E. J. Lynch Sr.
218	E. J. Lynch Sr.
219	E. J. Lynch Sr.
220	E. J. Lynch Sr.
221	E. J. Lynch Sr.
222	E. J. Lynch Sr.
223	E. J. Lynch Sr.
224	E. J. Lynch Sr.
225	E. J. Lynch Sr.
226	E. J. Lynch Sr.
227	E. J. Lynch Sr.
228	E. J. Lynch Sr.
229	E. J. Lynch Sr.
230	E. J. Lynch Sr.
231	E. J. Lynch Sr.
232	E. J. Lynch Sr.
233	E. J. Lynch Sr.
234	E. J. Lynch Sr.
235	E. J. Lynch Sr.
236	E. J. Lynch Sr.
237	E. J. Lynch Sr.
238	E. J. Lynch Sr.
239	E. J. Lynch Sr.
240	E. J. Lynch Sr.
241	E. J. Lynch Sr.
242	E. J. Lynch Sr.
243	E. J. Lynch Sr.
244	E. J. Lynch Sr.
245	E. J. Lynch Sr.
246	E. J. Lynch Sr.
247	E. J. Lynch Sr.
248	E. J. Lynch Sr.
249	E. J. Lynch Sr.
250	E. J. Lynch Sr.
251	E. J. Lynch Sr.
252	E. J. Lynch Sr.
253	E. J. Lynch Sr.
254	E. J. Lynch Sr.
255	E. J. Lynch Sr.
256	E. J. Lynch Sr.
257	E. J. Lynch Sr.
258	E. J. Lynch Sr.
259	E. J. Lynch Sr.
260	E. J. Lynch Sr.
261	E. J. Lynch Sr.
262	E. J. Lynch Sr.
263	E. J. Lynch Sr.
264	E. J. Lynch Sr.
265	E. J. Lynch Sr.
266	E. J. Lynch Sr.
267	E. J. Lynch Sr.
268	E. J. Lynch Sr.
269	E. J. Lynch Sr.
270	E. J. Lynch Sr.
271	E. J. Lynch Sr.
272	E. J. Lynch Sr.
273	E. J. Lynch Sr.
274	E. J. Lynch Sr.
275	E. J. Lynch Sr.
276	E. J. Lynch Sr.
277	E. J. Lynch Sr.
278	E. J. Lynch Sr.
279	E. J. Lynch Sr.
280	E. J. Lynch Sr.
281	E. J. Lynch Sr.
282	E. J. Lynch Sr.
283	E. J. Lynch Sr.
284	E. J. Lynch Sr.
285	E. J. Lynch Sr.
286	E. J. Lynch Sr.
287	E. J. Lynch Sr.
288	E. J. Lynch Sr.
289	E. J. Lynch Sr.
290	E. J. Lynch Sr.
291	E. J. Lynch Sr.
292	E. J. Lynch Sr.
293	E. J. Lynch Sr.
294	E. J. Lynch Sr.
295	E. J. Lynch Sr.
296	E. J. Lynch Sr.
297	E. J. Lynch Sr.
298	E. J. Lynch Sr.
299	E. J. Lynch Sr.
300	E. J. Lynch Sr.
301	E. J. Lynch Sr.
302	E. J. Lynch Sr.
303	E. J. Lynch Sr.
304	E. J. Lynch Sr.
305	E. J. Lynch Sr.

ROCKER

ROAD

STREET

CANTON

199	L. BURLEY
200	O. M. S. TUBBS
201	O. M. S. TUBBS
202	O. M. S. TUBBS
203	O. M. S. TUBBS
204	M. J. ROBERTS
205	M. J. ROBERTS
206	M. J. ROBERTS
207	M. J. ROBERTS
208	M. J. ROBERTS
209	M. J. ROBERTS
210	M. J. ROBERTS
211	M. J. ROBERTS
212	M. J. ROBERTS
213	M. J. ROBERTS
214	M. J. ROBERTS
215	M. J. ROBERTS
216	M. J. ROBERTS
217	M. J. ROBERTS
218	M. J. ROBERTS
219	M. J. ROBERTS
220	M. J. ROBERTS
221	M. J. ROBERTS
222	M. J. ROBERTS
223	M. J. ROBERTS
224	M. J. ROBERTS
225	M. J. ROBERTS
226	M. J. ROBERTS
227	M. J. ROBERTS
228	M. J. ROBERTS
229	M. J. ROBERTS
230	M. J. ROBERTS
231	M. J. ROBERTS
232	M. J. ROBERTS
233	M. J. ROBERTS
234	M. J. ROBERTS
235	M. J. ROBERTS
236	M. J. ROBERTS
237	M. J. ROBERTS
238	M. J. ROBERTS
239	M. J. ROBERTS
240	M. J. ROBERTS
241	M. J. ROBERTS
242	M. J. ROBERTS
243	M. J. ROBERTS
244	M. J. ROBERTS
245	M. J. ROBERTS
246	M. J. ROBERTS
247	M. J. ROBERTS
248	M. J. ROBERTS
249	M. J. ROBERTS
250	M. J. ROBERTS
251	M. J. ROBERTS
252	M. J. ROBERTS
253	M. J. ROBERTS
254	M. J. ROBERTS
255	M. J. ROBERTS
256	M. J. ROBERTS
257	M. J. ROBERTS
258	M. J. ROBERTS
259	M. J. ROBERTS
260	M. J. ROBERTS
261	M. J. ROBERTS
262	M. J. ROBERTS
263	M. J. ROBERTS
264	M. J. ROBERTS
265	M. J. ROBERTS
266	M. J. ROBERTS
267	M. J. ROBERTS
268	M. J. ROBERTS
269	M. J. ROBERTS
270	M. J. ROBERTS
271	M. J. ROBERTS
272	M. J. ROBERTS
273	M. J. ROBERTS
274	M. J. ROBERTS
275	M. J. ROBERTS
276	M. J. ROBERTS
277	M. J. ROBERTS
278	M. J. ROBERTS
279	M. J. ROBERTS
280	M. J. ROBERTS
281	M. J. ROBERTS
282	M. J. ROBERTS
283	M. J. ROBERTS
284	M. J. ROBERTS
285	M. J. ROBERTS
286	M. J. ROBERTS
287	M. J. ROBERTS
288	M. J. ROBERTS
289	M. J. ROBERTS
290	M. J. ROBERTS
291	M. J. ROBERTS
292	M. J. ROBERTS
293	M. J. ROBERTS
294	M. J. ROBERTS
295	M. J. ROBERTS
296	M. J. ROBERTS
297	M. J. ROBERTS
298	M. J. ROBERTS
299	M. J. ROBERTS
300	M. J. ROBERTS
301	M. J. ROBERTS
302	M. J. ROBERTS
303	M. J. ROBERTS
304	M. J. ROBERTS
305	M. J. ROBERTS

AVENUE

STREET

DAYTON

261	H. LUMPKIN
262	H. C. LUMPKIN
263	H. C. LUMPKIN
264	H. C. LUMPKIN
265	H. C. LUMPKIN
266	H. C. LUMPKIN
267	H. C. LUMPKIN
268	H. C. LUMPKIN
269	H. C. LUMPKIN
270	H. C. LUMPKIN
271	H. C. LUMPKIN
272	H. C. LUMPKIN
273	H. C. LUMPKIN
274	H. C. LUMPKIN
275	H. C. LUMPKIN
276	H. C. LUMPKIN
277	H. C. LUMPKIN
278	H. C. LUMPKIN
279	H. C. LUMPKIN
280	H. C. LUMPKIN
281	H. C. LUMPKIN
282	H. C. LUMPKIN
283	H. C. LUMPKIN
284	H. C. LUMPKIN
285	H. C. LUMPKIN
286	H. C. LUMPKIN
287	H. C. LUMPKIN
288	H. C. LUMPKIN
289	H. C. LUMPKIN
290	H. C. LUMPKIN
291	H. C. LUMPKIN
292	H. C. LUMPKIN
293	H. C. LUMPKIN
294	H. C. LUMPKIN
295	H. C. LUMPKIN
296	H. C. LUMPKIN
297	H. C. LUMPKIN
298	H. C. LUMPKIN
299	H. C. LUMPKIN
300	H. C. LUMPKIN
301	H. C. LUMPKIN
302	H. C. LUMPKIN
303	H. C. LUMPKIN
304	H. C. LUMPKIN
305	H. C. LUMPKIN

AVENUE

STREET

ELYRIA

1017A	J. WALKER
1017	J. WALKER
1016	J. WALKER
1015	J. WALKER
1014	F. HARRIS
1013	4-1402 R. M. ANDERSON
1012	5-1520 N. NoTlay
1011	D. PATRICK
1010	E. SANDERS
1009	5-1570
1008	Ed Huckabee
1007	02
1006	026
1005	1020
1004	1030
1003	I. Jones
1002	N. B. France
1001	1032
1000	1033
999	1034
998	1035
997	R. W. Watson
996	1036
995	1037
994	1038
993	1039
992	1040
991	1041
990	1042
989	1043
988	1044
987	1045
986	1046
985	1047
984	1048
983	1049
982	1050
981	1051
980	1052

STREET

SEE 2-V-N.E.

FINDLAY

CHAGRIN FALLS PARK SUBDIVISION
 PART OF LOT NO. 47 TRACT I BAINBRIDGE TOWNSHIP
 N.E. PART LOTS 1046 TO 1386
 REC. OF PLATS VOL. I PAGE 60



SCALE 1 INCH = 50 FEET

JAN. 1, 1980

SEE 2-V-N.W.

509

EAST

ROCKER

AVENUE

STREET

STREET

STREET

STREET

STREET

STREET

FINDLAY

GENEVA

HURON

KENT

LORAIN

MEDINA

1046	4-1428		
1047	P. Dumars		
1048	4-1453		
1049			
1050			
1051	P. & L. DUMAS		
1052			
1053	DENNISON PER.		
1054			
1055			
1077	A. JONES		
1078			
1079			
1080	J. Grimmett		
1081			
1082			
1083			
1084	L. TUFTS		
1085			
1086			
1076	B. ROSS		
1075			
1074	E. & M. THOMPSON		
1073			
1072	E. BOSTIC		
1071			
1070			
1069	G. MONTAGNERY		
1068	R. & J. STONE		
1067			
1066			
1065			
1064			
1063			
1062			
1061	L. Hitchcock		
1060			
1059	R. HUCKABEA		
1058			
1057	H. & C. LUMPKIN		
1056			

1139			
1140			
1141	J.C. SANDERS		
1142			
1143			
1144	R.L.C. NEWBERRY		
1145			
1146			
1147			
1148			
1130	4-1443		
1131	O. SANDERS		
1132			
1133			
1134			
1135			
1136	L. & E. SANDERS		
1137			
1138			
1139			
1140			
1141			
1142			
1143			
1144			
1145			
1146			
1147			
1148			
1130			
1131			
1132			
1133			
1134			
1135			
1136			
1137			
1138			
1139			
1140			
1141			
1142			
1143			
1144			
1145			
1146			
1147			
1148			
1130			
1131			
1132			
1133			
1134			
1135			
1136			
1137			
1138			
1139			
1140			
1141			
1142			
1143			
1144			
1145			
1146			
1147			
1148			
1130			
1131			
1132			
1133			
1134			
1135			
1136			
1137			
1138			
1139			
1140			
1141			
1142			
1143			
1144			
1145			
1146			
1147			
1148			
1130			
1131			
1132			
1133			
1134			
1135			
1136			
1137			
1138			
1139			
1140			
1141			
1142			
1143			
1144			
1145			
1146			
1147			
1148			

1201	R. HUFF, ET AL		
1202			
1203			
1204			
1205			
1206	A. STRICKLAND		
1207			
1208			
1209	S.M. WILSON		
1210			
1200	E. TRUCKER		
1201			
1202			
1203			
1204			
1205			
1206			
1207			
1208			
1209			
1210			
1211	S. WRIGHT		
1212			
1213			
1214			
1215			
1216			
1217			
1218			
1219			
1220			
1221			
1222	C. WALKER		
1223	L. HITCHCOCK		
1224			
1225			
1226			
1227			
1228	D. COLLINS		
1229			
1230			
1231			
1232			
1233			
1234			
1235			
1236			
1237	L. WILSON JR ET AL		
1238			
1239			
1240			
1241			

1263	A. BECK		
1264			
1265			
1266			
1267			
1268	B. LONGMIRE		
1269	L. & A. WALKER		
1270			
1271			
1272	J.M. MONTGOMERY		
1262			
1263			
1264			
1265			
1266			
1267			
1268			
1269			
1270			
1271			
1272			
1273			
1274			
1275			
1276			
1277			
1278			
1279			
1280			
1281			
1282			
1283			
1284			
1285			
1286			
1287			
1288			
1289			
1290			
1291			
1292			
1293			

1325	R. & S. HALL		
1326			
1327			
1328			
1329			
1330	L. MONTGOMERY, ET AL		
1331			
1332			
1333			
1334			
1335			
1336			
1337			
1338			
1339			
1340			
1341			
1342			
1343			
1344			
1345			
1346			
1347			
1348			
1349			
1350			
1351			
1352			
1353			
1354			
1355			

1382	PARK VIEW SAVINGS & LOAN CO.		
1383			
1384			
1385			
1386			
1381	R. ALEXANDER		
1382			
1383			
1384			
1385			
1386			
1379			
1378	S. WILSON		
1377			
1376			
1375			
1374			
1373			
1372			
1371			
1370			
1369			
1368			
1367			
1366			
1365			
1364			
1363			
1362			
1361			

WOODLAND

AVENUE

SEE 2-V-S.E.

52
2-V-N.E.

CHAGRIN FALLS PARK SUBDIVISION

PART OF LOT NO. 47 TRACT I BAINBRIDGE TOWNSHIP

S.W. PART LOTS 316 TO 640

REC. OF PLATS VOL. I PAGE 60



SCALE 1 INCH = 50 FEET

JAN. 1, 1900

SEE 2-V-N.W.

WOODLAND

AVENUE

ROAD

FRANKLIN

STREET

AKRON

STREET

BEDFORD

WEST

WHEELING AND LAKE ERIE

RAILROAD PLACE

STREET

DAYTON

STREET

ELYRIA

SEE 2-V-S.E.

STREET

FINDLAY

316 L. A. D. RIEGHEY	375
317	374
318	373
319	372
320	371
321	370
322	369
323	368
324 W. & F. TURRIBOW	367
325	366
326	365 M. THOMPSON 5-1573
327	364
328	363
329	362
330	361
331	360 W. & N. BIRMINGHAM
332	359
333	358
334	357
335 H. & V. SHAW	356
336	355 J. BECK
337	354
338 W. & L. BRYANT	353
339	352
340	351
341	350
342	349
343	348
344	347
345	346 I. COOK

376	420 L. & E. WILSON
377 H. & E. DOWDELL	425
378	424
379	423
380	422
381	421
382	420
383	419
384 W. ALFENCOITTE, ETAL	418 J. BROWN
385	417
386	416 H. BENOYON
387	415
388 O. & L. PARIS	414
389	413 J. WEBB
390 G. & L. FERFINS	412
391	411
392	410
393	409
394	408
395	407
396 A. BECK, ETAL	406
397	405
398	404
399	403
400 R. & A. BECK	
401	
402	

427 W. & S. WRIGHT	448	450 J. J. LARILL	454
428	447	451 E. A. LYNCH	455
429	446	452	456
430	445	453 W. TURNBOW	457
431	444	454	458
432 A. DIXON	443	455	459
433	442	456	460
434 A. JONES	441	457	461
435	440	458	462
436 J. & C. TUFTS, SR.	439	459	463
437	438	460	464
438	437	461	465
439	436	462	466
440	435	463	467
441	434	464	468
442	433	465	469
443	432	466	470
444	431	467	471
445	430	468	472
446	429	469	473
447	428	470	474
448	427	471	475
449	426	472	476
450	425	473	477
451	424	474	478
452	423	475	479
453	422	476	480
454	421	477	481
455	420	478	482
456	419	479	483
457	418	480	484
458	417	481	485
459	416	482	486
460	415	483	487
461	414	484	488
462	413	485	489
463	412	486	490
464	411	487	491
465	410	488	492
466	409	489	493
467	408	490	494
468	407	491	495
469	406	492	496
470	405	493	497
471	404	494	498
472	403	495	499
473	402	496	500
474	401	497	501
475	400	498	502
476	399	499	503
477	398	500	504
478	397	501	505
479	396	502	506
480	395	503	507
481	394	504	508
482	393	505	509
483	392	506	510
484	391	507	511
485	390	508	512
486	389	509	513
487	388	510	514
488	387	511	515
489	386	512	516
490	385	513	517
491	384	514	518
492	383	515	519
493	382	516	520
494	381	517	
495	380	518	
496	379	519	
497	378	520	
498	377		
499	376		
500	375		

546	556
547	557
548	558
549	559
550	560
551	561
552	562
553	563
554	564
555	565
556	566
557	567
558	568
559	569
560	570
561	571
562	572
563	573
564	574
565	575
566	576
567	577
568	578
569	579
570	580
571	581
572	582
573	583
574	584
575	585
576	586
577	587
578	588
579	589
580	590
581	591
582	592
583	593
584	594
585	595
586	596
587	597
588	598
589	599
590	600
591	601
592	602
593	603
594	604
595	605
596	606
597	607
598	608
599	609
600	610
601	611
602	612
603	613
604	614
605	615

606	616
607	617
608	618
609	619
610	620
611	621
612	622
613	623
614	624
615	625
616	626
617	627
618	628
619	629
620	630
621	631
622	632
623	633
624	634
625	635
626	636
627	637
628	638
629	639
630	640
631	641
632	642
633	643
634	644
635	645
636	646
637	647
638	648
639	649
640	650

CHAGRIN FALLS PARK SUBDIVISION

PART OF LOT NO. 47 TRACT I BAINBRIDGE TOWNSHIP

S.E. PART LOTS 641 TO 960
REG. OF PLATS VOL. I PAGE 60

SEE 2-V-N.E.



SCALE 1 INCH = 50 FEET

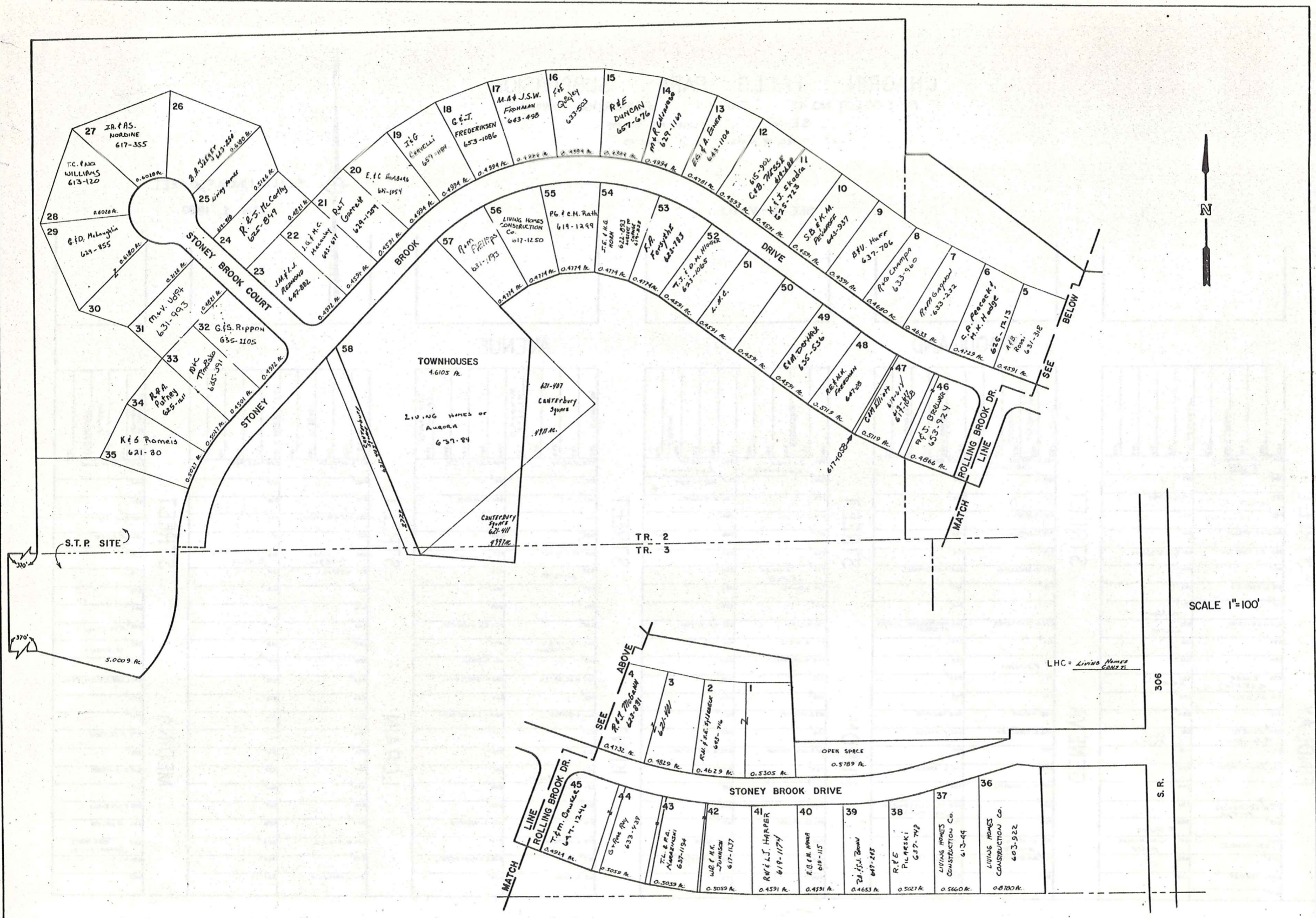
JAN. 1, 1980

WOODLAND

AVENUE

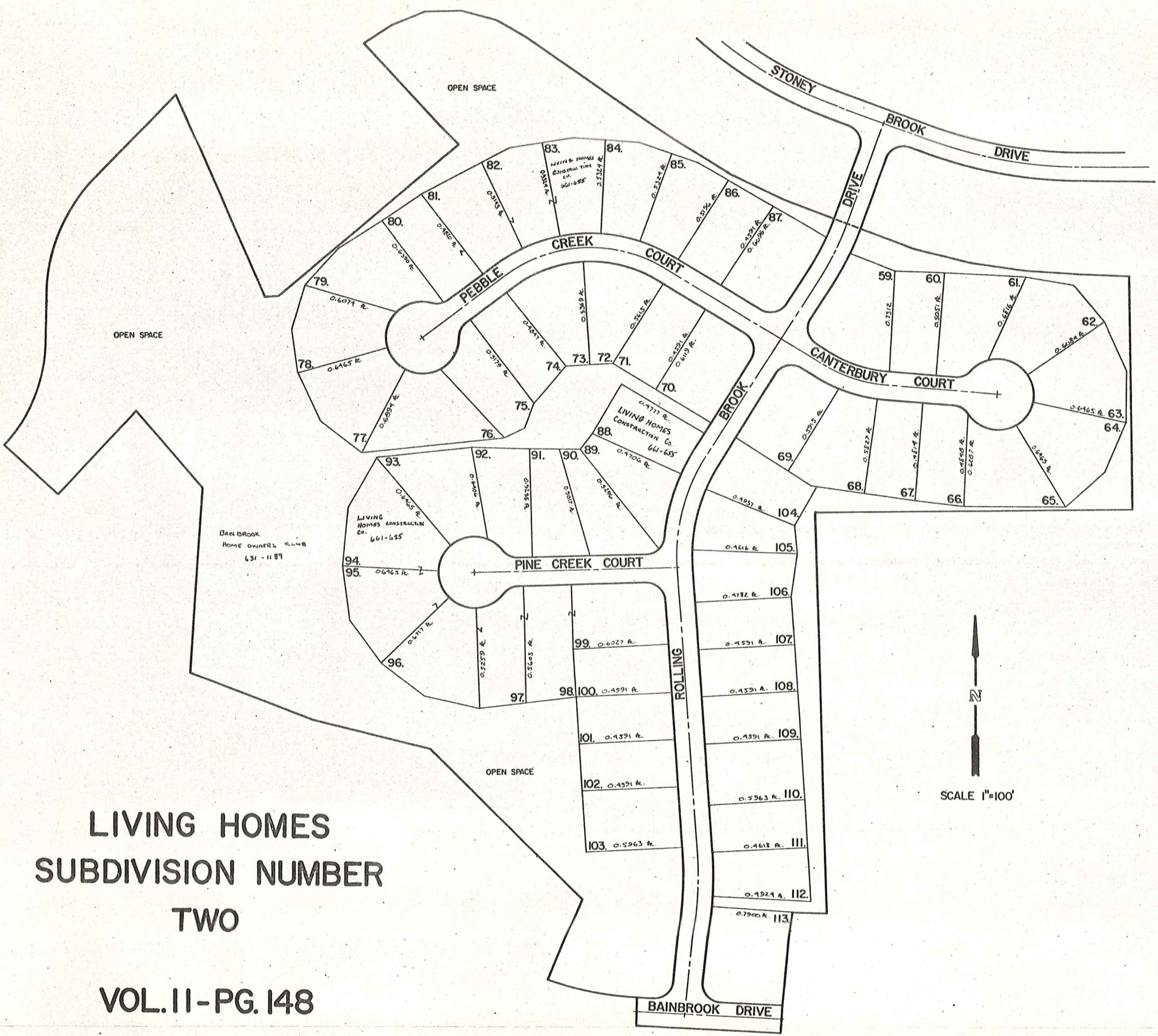
SEE 2-V-S.W.	FINDLAY STREET	865	876	GENEVA STREET	728	739	HURON STREET	782	793	KENT STREET	840	851	LORAIN STREET	908	919	MEDINA STREET	956	967
		864	877		727	738		781	792		839	850		907	918		955	966
		863	878		726	737		780	791		838	849		906	917		954	965
		862	879		725	736		779	790		837	848		905	916		953	964
		861	880		724	735		778	789		836	847		904	915		952	963
		860	881		723	734		777	788		835	846		903	914		951	962
		859	882		722	733		776	787		834	845		902	913		950	961
		858	883		721	732		775	786		833	844		901	912		949	960
		857	884		720	731		774	785		832	843		900	911		948	959
		856	885		719	730		773	784		831	842		899	910		947	958
		855	886		718	729		772	783		830	841		898	909		946	957
		854	887		717	728		771	782		829	840		897	908		945	956
		853	888		716	727		770	781		828	839		896	907		944	955
		852	889		715	726		769	780		827	838		895	906		943	954
		851	890		714	725		768	779		826	837		894	905		942	953
		850	891		713	724		767	778		825	836		893	904		941	952
		849	892		712	723		766	777		824	835		892	903		940	951
		848	893		711	722		765	776		823	834		891	902		939	950
		847	894		710	721		764	775		822	833		890	901		938	949
		846	895		709	720		763	774		821	832		889	900		937	948
		845	896		708	719		762	773		820	831		888	899		936	947
		844	897		707	718		761	772		819	830		887	898		935	946
		843	898		706	717		760	771		818	829		886	897		934	945
		842	899		705	716		759	770		817	828		885	896		933	944
		841	900		704	715		758	769		816	827		884	895		932	943

LIVING HOMES SUBDIVISION NUMBER ONE



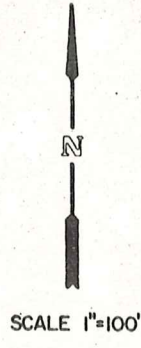
VOL. 10-PG. 119

LIVING HOMES SUBDIVISION NUMBER ONE



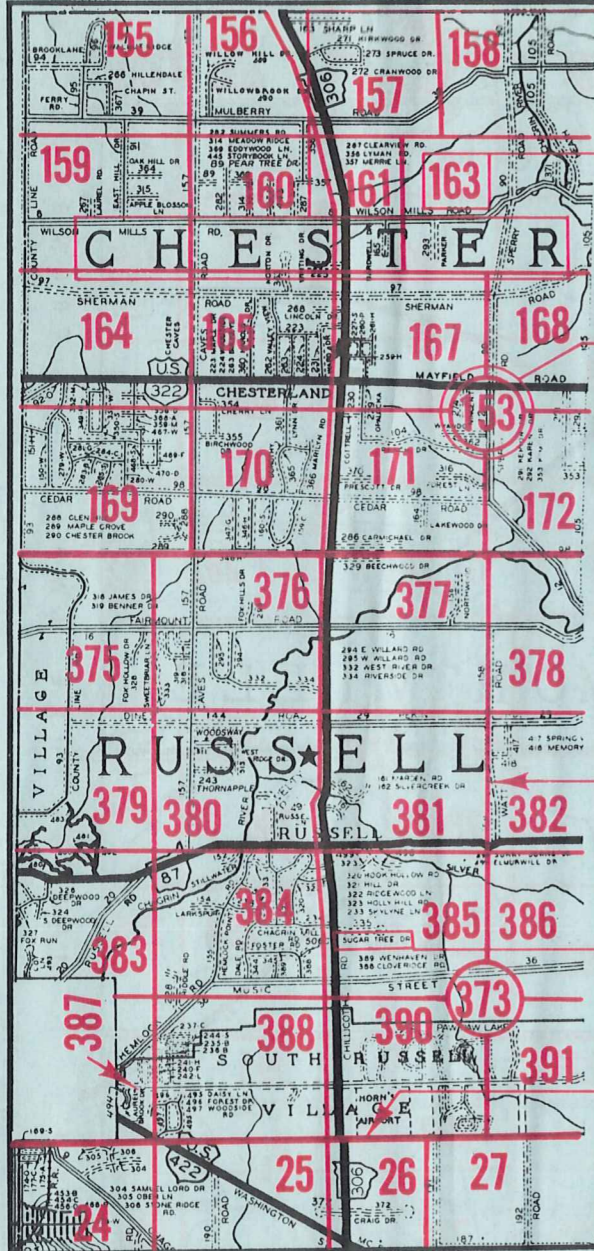
LIVING HOMES
 SUBDIVISION NUMBER
 TWO

VOL. II-PG. 148



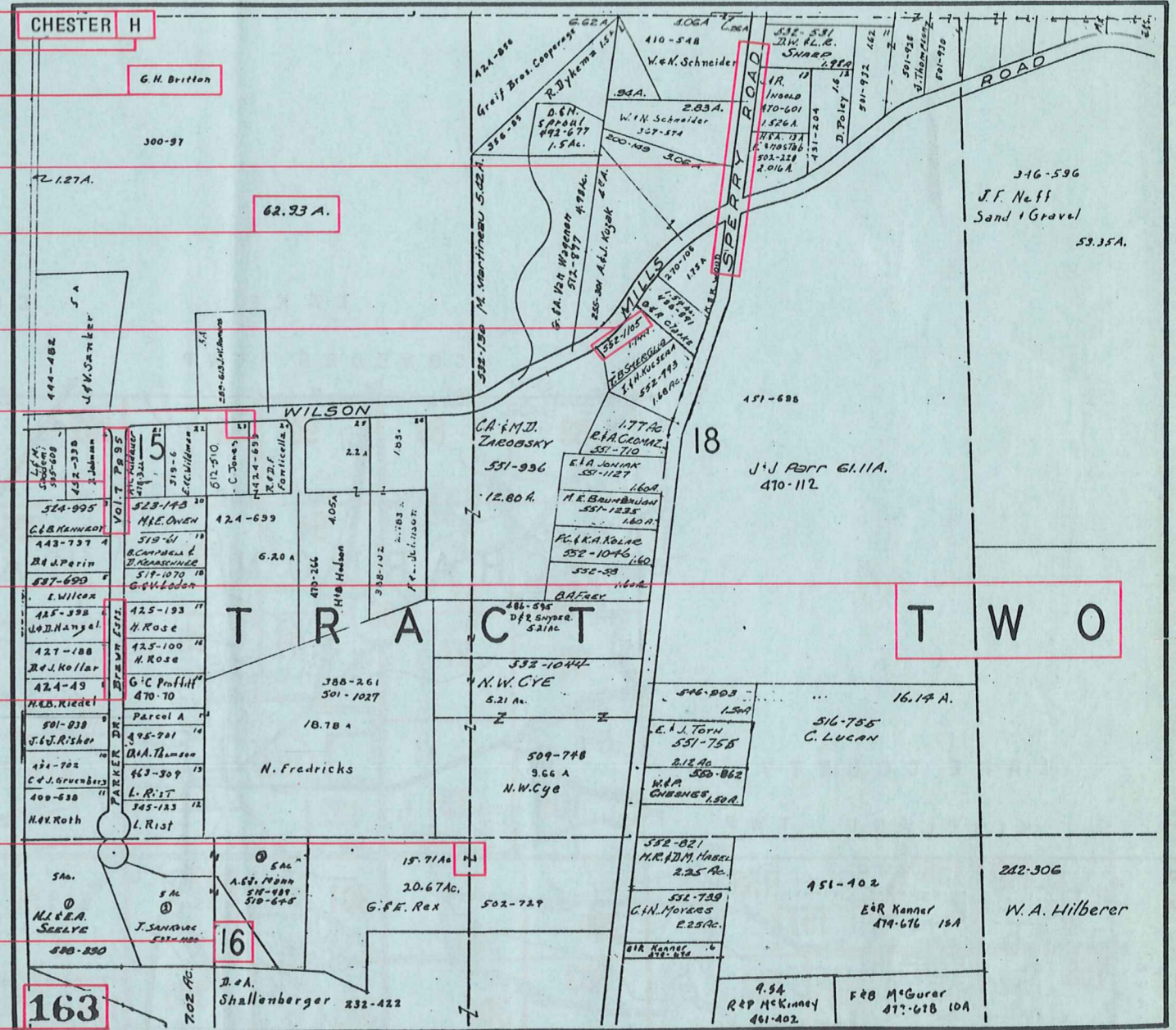
Explanation and Use Sheet for Geauga County, Ohio

SAMPLE (PARTIAL) COUNTY INDEX MAP



- Township Name
- Map Page Number (Or Letter)
- Owners Name
- Atlas Page Number
- Street Name
- Acreage
- Municipality Index Beginning Atlas Page Number
- Deed Book & Page
- Subdivision Lot Number
- Plat Book & Page
- Tract Number
- Atlas Page Boundary
- Subdivision Name
- Street Name
- Denotes Continuous Ownership
- Municipality Index Atlas Page Boundary
- Tract Lot Number
- Atlas Page Number

SAMPLE (PARTIAL) MAP PAGE



USE OF THE MAP VOLUME

1. LOCATE THE GENERAL AREA OF INTEREST ON THE COUNTY INDEX MAP, ATLAS PAGE 'B'.
2. A. IF PROPERTY IS IN A TOWNSHIP, NOTE THE ATLAS PAGE NUMBER. TURN TO THE PAGE INDICATED AND LOCATE SPECIFIC PARCEL OF INTEREST.
NOTE: ON SOME MAPS YOU MAY BE REFERRED TO A DETAIL SHEET SHOWING AN ENLARGEMENT OF THE AREA. THESE MAPS ARE FOUND AT THE END OF THE REGULAR MAP PAGES IN EACH TOWNSHIP EITHER IN ALPHABETICAL OR NUMERICAL SEQUENCE.
- B. IF PROPERTY IS IN A MUNICIPALITY, REFER TO THE TABLE OF CONTENTS, ATLAS PAGE 'C', AND NOTE THE BEGINNING ATLAS PAGE NUMBER FOR THE MUNICIPALITY OF INTEREST.
 - (1) TURN TO THE PAGE INDICATED. ON THIS PAGE WILL APPEAR AN INDEX MAP FOR THAT MUNICIPALITY.
 - (2) LOCATE SPECIFIC AREA OF INTEREST AND NOTE THE MAP PAGE NUMBER.
NOTE: DO NOT CONFUSE THE MAP PAGE NUMBER WITH THE ATLAS PAGE NUMBER IN THESE MUNICIPALITIES.
 - (3) FOLLOW EITHER ALPHABETICAL OR NUMERICAL SEQUENCE TO THE MAP PAGE INDICATED AND LOCATE SPECIFIC PARCEL OF INTEREST.